

**NOTICE!!**

**These documents have been scanned!**

**Do not place un-scanned documents beneath this notice!**

**Do not remove this notice from this file!**

GPO Jacket No. 560-102  
Print Order 61540  
Rise Business Services, LLC  
Job=AZ15 7/3/2019



Box Number= AZ15141



Claim Begin-End: AMC351598-AMC351598

**1 Initial Receipt**



AZ15141-10

AMC351149-AMC351598

## CLAIM INDEX

DATE PREPARED: May 20, 1999

LEAD AMC NUMBER: AMC 351598

THRU

ENDING AMC NUMBER: AMC

<u>AMC NUMBER</u>	<u>*CLOSURE DECISION</u>	<u>CLAIM NAME</u>	<u>LOCATORS OF RECORD</u>
AMC 351598		WATERMAN #1	GLYNN G. BURKHARDT

\*FOR BLM PURPOSES ONLY

UNITED STATES  
DEPARTMENT OF THE INTERIOR  
BUREAU OF LAND MANAGEMENT

RECEIPT AND ACCOUNTING ADVICE

SM/AZ NO. **2480103**  
03/08/99

*Rec'd  
3/11/99*

04

Subject: LOCATION & SERVICE FEES (1) 2 13 11 25.00  
CLAIM MAINTENANCE FEES 1999 (1) 2 13 12 10.00  
Applicant: 2 13 13 100.00  
GLYNN G. BURKHARDT  
9100 E. INDIAN HILLS RD.  
TUCSON, AZ 85749

COBRE VALLEY LIMITED LIABILITY CO.

Remitter: SAME - CK #1994  
520-749-1393 *5/19/99 Star*

**ENTERED INTO COMPUTER**

Assignor:

*5/7/99*

LEASE MANAGEMENT DATA  NEW  UPDATE  PAYMENT

ORIGINAL SERIAL NO.	ASG.	TYPE	ST.	CTY.	FUND SYMBOL	ACRES/UNITS	RATE
AMC 351598							

AMOUNT	ANV. DATE	EXP. DATE	BILL CYC.	S/C	DISTRICT	NEXT BILL	MISC. DATA	U of M	ACTUAL UNITS

ASSIGNMENT SERIAL NO.	ASG.	TYPE	ST.	CTY.	FUND SYMBOL	ACRES/UNITS	RATE

AMOUNT	ANV. DATE	EXP. DATE	BILL CYC.	S/C	DISTRICT	NEXT BILL	MISC. DATA	U of M	ACTUAL UNITS

APPLY REMITTANCE

ACTION	FUND SYMBOL	CTY.	AMOUNT
FILING FEE			
RENTAL			
UNEARNED			
REFUND			
TOTAL			
AMOUNT DUE			

Remarks:

BY: \_\_\_\_\_ DATE: \_\_\_\_\_

Lease in Escrow?  
 KGS? Of Interest?  
 Auto Escalates? Operating Rights?  
 Auto Renew? Operator  
 Bond Filed?

**FOR MMS USE ONLY**

BILLEE	FOREST REFUGE
NUMBER	
OCS SECTION	
CODE	

UNITED STATES  
DEPARTMENT OF THE INTERIOR  
BUREAU OF LAND MANAGEMENT

RECEIPT AND ACCOUNTING ADVICE

SM/AZ NO. **2480103**  
03/08/99

04

*Rec'd  
3/11/99*

Subject: LOCATION & SERVICE FEES (1) 2 13 11 25.00  
CLAIM MAINTENANCE FEES 1999 (1) 2 13 12 10.00  
Applicant: 2 13 13 100.00  
GLYNN G. BURKHARDT  
9100 E. INDIAN HILLS RD.  
TUCSON, AZ 85749

COBRE VALLEY LIMITED LIABILITY CO.  
SAME - CK #1994

Remitter: 520-749-1393 *5/19/99 star*

Assignor:

*517199*

LEASE MANAGEMENT DATA  NEW  UPDATE  PAYMENT

ORIGINAL SERIAL NO.	ASG.	TYPE	ST.	CTY.	FUND SYMBOL	ACRES/UNITS	RATE
AMC 351598							

AMOUNT	ANV. DATE	EXP. DATE	BILL CYC.	S/C	DISTRICT	NEXT BILL	MISC. DATA	U of M	ACTUAL UNITS

ASSIGNMENT SERIAL NO.	ASG.	TYPE	ST.	CTY.	FUND SYMBOL	ACRES/UNITS	RATE

AMOUNT	ANV. DATE	EXP. DATE	BILL CYC.	S/C	DISTRICT	NEXT BILL	MISC. DATA	U of M	ACTUAL UNITS

APPLY REMITTANCE			
ACTION	FUND SYMBOL	CTY.	AMOUNT
FILING FEE			
RENTAL			
UNEARNED			
REFUND			
TOTAL			
AMOUNT DUE			

Remarks:

BY: \_\_\_\_\_ DATE: \_\_\_\_\_

Lease in Escrow?  
 KGS? Of Interest?  
 Auto Escalates? Operating Rights?  
 Auto Renew? Operator  
 Bond Filed?

**FOR MMS USE ONLY**

BILLEE	FOREST REFUGE
NUMBER	
OCS SECTION	
CODE	

**NOTICE!!**

**These documents have been scanned!**

**Do not place un-scanned documents beneath this notice!**

**Do not remove this notice from this file!**

GPO Jacket No. 560-102  
Print Order 61540  
Rise Business Services, LLC  
Job=AZ15 7/3/2019



Box Number= AZ15141



Claim Begin-End: AMC351598-AMC351598

**2 Correspondence**



AZ15141-10

AMC351149-AMC351598



# United States Department of the Interior

BUREAU OF LAND MANAGEMENT  
Arizona State Office  
One North Central Avenue, Suite 800  
Phoenix, Arizona 85004-4427  
www.blm.gov/az/



In Reply Refer To:  
3800 (933) RWE  
AMC161019, AMC184781,  
AMC248939, AMC341642,  
AMC350842, AMC351598,  
AMC351874, AMC352016,  
AMC355494, AMC357558,  
AMC364073 ~~AMC3~~

August 9, 2006

RECEIVED  
BLM AZ STATE OFFICE  
2006 AUG 16 A 10:36  
PHOENIX, AZ

CERTIFIED MAIL - RETURN RECEIPT REQUESTED No.7005 2570 0001 0700 9397

### NOTICE

United Mines Inc.  
Glenn E. Martins  
11924 N. Centaurus Place  
Oro Valley, Arizona 85737

:  
:  
:  
:  
:  
:  
:  
:

Lode Mining Claims  
AMC161026-27, AMC161041,  
AMC161043, AMC184838-39,  
AMC248943, AMC341642,  
AMC350842-43, AMC351598,  
AMC351874-77, AMC352016-018,  
AMC355494, AMC364073-77  
AMC 357558

### Notice of Duplicate Payment for Annual Maintenance Fees

According to our records, two separate 2006 maintenance fee payments were received for the above listed mining claims. Receipt No.1305236 was received on June 23, 2006. Receipt No. 1319757 was received on July 21, 2006.

Please review your records. Check one of the actions below, sign, date, and return this letter to us. **If you do not respond within 30 days, the payment will be considered a duplicate payment and the files so noted.**

- 1) Please authorize a refund to United Mines Inc.
- 2) Please apply the duplicate payment to the 2008 maintenance fee due on or before September 1, 2007. Please list the mining claims by serial number to which you want the monies applied.
- 3) Please leave the duplicate 2007 payment and note the files.

*The 23 Claims ABOVE are to be paid thru the 2008 PAYMENT EXCEPT 364075  
364076  
364077*

Glenn E Martins for United Mines Inc 8/15/06  
Remitter's Signature Date

*Don't know these*

AMC 357558  
357559  
should be added to  
the 23 above claims

*Please apply to the 2008 payment for the  
23 claims attached - Thanks MCM.*

**SENDER: COMPLETE THIS SECTION**

- Complete items 1, 2, and 3. Also complete item 4 if Restricted Delivery is desired.
- Print your name and address on the reverse so that we can return the card to you.
- Attach this card to the back of the mailpiece, or on the front if space permits.

1. Article Addressed to:

**United Mines Inc. AUG 09 2006**  
**Glenn E. Martins**  
**11924 N. Centaurus Place**  
**Oro Valley, Arizona 85737**

933(RWE) AMC161019, AMC184781,  
 AMC248939, AMC341642, AMC350842,  
 AMC351598, AMC351874, AMC352016,  
 AMC355494, AMC357558, AMC364073

2. Article Number (Copy from service label)

7005 2570 0001 0700 9397

PS Form 3811, July 1999

Domestic Return Receipt

102595-99-M-1789

**COMPLETE THIS SECTION ON DELIVERY**

A. Received by (Please Print Clearly) B. Date of Delivery

*GB* 8/12/06

C. Signature

**X** *Glenn E. Martins*

- Agent
- Addressee

D. Is delivery address different from item 1?  Yes

If YES, enter delivery address below:  No

3. Service Type

- Certified Mail  Express Mail
- Registered  Return Receipt for Merchandise
- Insured Mail  C.O.D.

4. Restricted Delivery? (Extra Fee)

Yes

United Mines  
C/O Nicole Breen  
11924 N. Centaurus Place  
Oro Valley, Az 85737

TUCSON, AZ 857

14 AUG 2006 PM 1 L



RIO GRANDE USA 37

RECEIVED  
AZ STATE OFFICE *BLM*  
2006 AUG 16 A 8:17/0 Rod Ebert

PHOENIX, AZ One North Central Ave. Suite 800  
Phoenix, Az. 85004-4427

85004+4427 CG41





RS bent 8/8/06



# United States Department of the Interior



BUREAU OF LAND MANAGEMENT  
Arizona State Office  
One North Central Avenue, Suite 800  
Phoenix, Arizona 85004-4427  
www.blm.gov/az/

In Reply Refer To:  
3800 (933) RWE  
AMC161019, AMC184781,  
AMC248939, AMC341642,  
AMC350842, **AMC351598**,  
AMC351874, AMC352016,  
AMC355494, AMC357558,  
AMC364073

August 9, 2006

CERTIFIED MAIL - RETURN RECEIPT REQUESTED No.7005 2570 0001 0700 9397

## NOTICE

United Mines Inc.	:	Lode Mining Claims
Glenn E. Martins	:	AMC161026-27, AMC161041,
11924 N. Centaurus Place	:	AMC161043, AMC184838-39,
Oro Valley, Arizona 85737	:	AMC248943, AMC341642,
	:	AMC350842-43, AMC351598,
	:	AMC351874-77, AMC352016-018,
	:	AMC355494, AMC364073-77

### Notice of Duplicate Payment for Annual Maintenance Fees

According to our records, two separate 2006 maintenance fee payments were received for the above listed mining claims. Receipt No.1305236 was received on June 23, 2006. Receipt No. 1319757 was received on July 21, 2006.

Please review your records. Check one of the actions below, sign, date, and return this letter to us. **If you do not respond within 30 days, the payment will be considered a duplicate payment and the files so noted.**

- \_\_\_ 1) Please authorize a refund to United Mines Inc.
- \_\_\_ 2) Please apply the duplicate payment to the 2008 maintenance fee due on or before September 1, 2007. Please list the mining claims by serial number to which you want the monies applied.
- \_\_\_ 3) Please leave the duplicate 2007 payment and note the files.

\_\_\_\_\_  
Remitter's Signature

\_\_\_\_\_  
Date

If additional information is required, please contact Rod Ebert at (602) 417-9397.

Sincerely,

/s/ RALPH COSTA

*for*

Alvin L. Burch

Group Administrator

Renewable and Mineral Resources Group

REbert:pb:08/04/06

Date: August 8, 2006

ROUTING AND TRANSMITTAL SLIP

TO: (Name, office symbol, room number, building, Agency/Post)	Initials	Date
1. Rod Ebert (AZ 933)	RWE	8/8/06
2. Alvin Burch (AZ 933)	rc	8/19/06
3. Pauline Brown (AZ 933)	PB	AUG 09 2006
4.		
5.		
6.		
7.		
8.		
9.		

Action	File	Note and Return
Approval	For Clearance	Per Conversation
As Requested	For Correction	Prepare Reply
Circulate	For Your Information	See Me
Comment	Investigate	X Signature
x Coordination	Justify	

**REMARKS:**

DO NOT use this form as a RECORD of approvals, concurrences, disposal, clearances, and similar actions

From: (Name, org. symbol, Agency/Post)	Room No.
Rod Ebert Legal Instrument Examiner, AZ933	Phone No. FTS x 397

OPTIONAL FORM 41 (Rev. 7/76)  
Prescribed by GSA  
FPMR (41 CFR) 101-11.206

**NOTICE!!**

**These documents have been scanned!**

**Do not place un-scanned documents beneath this notice!**

**Do not remove this notice from this file!**

GPO Jacket No. 560-102  
Print Order 61540  
Rise Business Services, LLC  
Job=AZ15 7/3/2019



Box Number= AZ15141



Claim Begin-End: AMC351598-AMC351598

**3 Transfers**



AZ15141-10

AMC351149-AMC351598

F. ANN RODRIGUEZ, RECORDER  
Recorded By: SH  
DEPUTY RECORDER  
4934



SEQUENCE: 20150410206  
NO. PAGES: 4  
QCDEED 02/10/2015 11:26  
MAIL  
AMOUNT PAID: \$10.00

W  
TMHC  
7301 E 22ND ST  
TUCSON AZ 85710

AMC 36889, 371096, 369646, 369468  
AMC 372389, 184781, 398599, 371978, 161019  
AMC 383103, 371085, 371051, 351598  
AMC 364073

### QUIT CLAIM DEED

THIS QUIT CLAIM DEED, executed this 30 of Sept, 2014 by the first party,

Grantor; United Mines Incorporated  
Whose address is 11924 N. Centaurus Place  
Oro Valley, Arizona 85737

to second party, Grantee, Tri Minerals Holding Corp  
7130 East 22<sup>nd</sup> Street, Suite 6W  
Tucson, Arizona 85710

RECEIVED  
AZ STATE OFFICE  
2015 MAR -9 A 9:42  
PHOENIX, ARIZONA  
AG -

WITNESSETH, that the said first part, for the sum of \$10.00 and other valuable consideration, paid by the second party, the receipt whereof is hereby acknowledged, does hereby remise, release and quitclaim unto the second party forever, all the right title, interest and claim which the said first party has in and to the following described parcel or land and federal mining claims, and improvements and appurtenances thereto in the county of Pima, state of Arizona to wit:

See "EXHIBIT A" attached: (Sixty Five (65) Lode and Placer claims)

IN WITNESS WHEREOF, The said first party has signed and sealed these present the day and year first above written. Signed, sealed and delivered in the presence of:

Glenn E. Martin, First Party  
Glenn E. Martin, President and CEO

State of Arizona, County of Pima:

On September 30, 2014 before me, Glenn E. Martin <sup>a Notary Public</sup> appeared Glenn E. Martin, proved to me on the basis of satisfactory evidence to be the person whose name and that is his signature on the instrument the person executed the instrument

Witness my hand and official seal:

[Signature]  
Signature of notary

4/21/18

Affiant: \_\_\_\_\_ Known \_\_\_\_\_ Produced ID  
Type of ID: AZDL




Exhibit A  
Quit Claim Deed United Mines, Inc  
to  
Tri Minerals Holding Corp  
Dated 30 Sept, 2014  
Sixty-five (65) Claims

AMC NO.	CLAIM NAME	COUNTY BOOK/PAGE	LOCATION DATE	COUNTY REC. DATE	BLM REC. DATE	OWNER	SEC/T/R/ ¼
<b>Big Three</b>		<b>Santa Cruz</b>					
368895	A8	2005-13513	10 03 2005	10 11 2005	12 29 2005	United Mines Inc.	21 22S 10E NE, SE
368896	A10	2005-13514	10 03 2005	10 11 2005	12 29 2005	United Mines Inc.	21 22S 10E NE
368897	A11	2005-13515	10 03 2005	10 11 2005	12 29 2005	United Mines Inc.	21 22S 10E NE
368898	A12	2005-13516	10 03 2005	10 11 2005	12 29 2005	United Mines Inc.	21 22S 10E NE
368899	A13	2005-13517	10 03 2005	10 11 2005	12 29 2005	United Mines Inc.	21 22S 10E NE
368900	A15	2005-13519	10 03 2005	10 11 2005	12 29 2005	United Mines Inc.	22 22S 10E NW
371097	A14	2006-00110	01 01 2006	01 04 2006	03 28 2006	United Mines Inc.	21 22S 10E NE
<b>Cerro Colorado Walapi Tiger</b>		<b>Pima</b>					
369646	WT 1	12668-526	10 26 2005	10 27 2005	1 25 2006	United Mines Inc.	22 20S 10E NW
369472	WT 2	12668-524	10 26 2005	10 27 2005	1 23 2006	United Mines Inc.	22 20S 10E NW
369473	WT 3	12668-522	10 26 2005	10 27 2005	1 23 2006	United Mines Inc.	22 20S 10E NW, SW
369474	WT 4	12668-520	10 26 2005	10 27 2005	1 23 2006	United Mines Inc.	22 20S 10E NE, SE
369475	WT 5	12668-518	10 26 2005	10 27 2005	1 23 2006	United Mines Inc.	22 20S 10E NE, SE
369476	WT 6	12668-516	10 26 2005	10 27 2005	1 23 2006	United Mines Inc.	22 20S 10E NE
<b>Liberty</b>		<b>Pima</b>					
373389	LIB 5	12870-273	08 01 2006	08 17 2006	08 04 2006	United Mines Inc.	16 20S 10E NE, NW
373390	LIB 6	12870-275	08 01 2006	08 17 2006	08 04 2006	United Mines Inc.	16 20S 10E NE
373391	LIB 7	12870-277	08 01 2006	08 17 2006	08 04 2006	United Mines Inc.	16 20S 10E NE, NW
373392	LIB 8	12870-279	08 01 2006	08 17 2006	08 04 2006	United Mines Inc.	16 20S 10E NE
<b>Cerro Colorado Twin Plant</b>		<b>Pima</b>					
184838	LC-58	6857-568	06 15 1982	09 01 1982	06 23 2006	United Mines Inc.	25 20S 10E SW
398608	LC-58		10 30 2009			United Mines Inc.	25 20S 10E SW
184839	LC-59	6857-670	06 15 1982	09 01 1982	06 23 2006	United Mines Inc.	25 20S 10E SW
398609	LC-59		10 30 2009			United Mines Inc.	25 20S 10E SW

RECEIVED  
ARIZONA STATE OFFICE  
PHOENIX, ARIZONA  
2015 MAR - 9 10 11 AM '15

(21)

**Exhibit A**  
**Quit Claim Deed United Mines, Inc**  
**to**  
**Tri Minerals Holding Corp**  
**Dated 30 Sept, 2014**  
**Sixty-five (65) Claims**

Blue Copper		County	Claim Type	Location Date		OWNER	SEC/T/R/ ¼
✓ 371986	BC #9	Pinal	Lode	05 10 2006		United Mines Inc.	19 8S 12E NE,SE
✓ 161026	L 4	Pinal	Lode	01 01 1982		United Mines Inc.	19 8S 12E NE
✓ 161027	L5	Pinal	Lode	01 01 1982		United Mines Inc.	19 8S 12E NE
✓ 161041	L19	Pinal	Lode	01 01 1982		United Mines Inc.	19 8S 12E NE,SE
✓ 161043	L 21	Pinal	Lode	01 01 1982		United Mines Inc.	19 8S 12E NE,SE
<b>Redbeds</b>		<b>Pinal</b>					
✓ 383103	red bed #1	Pinal	Lode	05 18 2007		United Mines Inc.	33 8S 12E NE
✓ 383104	red bed #2	Pinal	Lode	05 18 2007		United Mines Inc.	33 8S 12E SE
✓ 383105	red bed #3	Pinal	Lode	05 18 2007		United Mines Inc.	34 8S 12E NW
✓ 383106	red bed #4	Pinal	Lode	05 18 2007		United Mines Inc.	34 8S 12E SW
<b>Green Copper</b>		<b>Pinal</b>					
248943	Green Copper #5	Pinal	Lode	01 02 1986		United Mines Inc.	15 9S 12E SE
<b>Edwards</b>		<b>Pima</b>					
✓ 371085	E 6	Pima	Lode	01 23 2006		United Mines Inc.	8 22S 10E NW
✓ 371086	E 7	Pima	Lode	01 23 2006		United Mines Inc.	8 22S 10E NW
✓ 371087	E 15	Pima	Lode	01 23 2006		United Mines Inc.	5 22S 10E SW
do.	E 15	Pima	Lode	01 23 2006		United Mines Inc.	8 22S 10E NW
✓ 371052	E 16	Pima	Lode	01 23 2006		United Mines Inc.	5 22S 10E SW
✓ 371088	E 20	Pima	Lode	01 23 2006		United Mines Inc.	5 22S 10E SW
✓ 371051	EE 2	Pima	Lode	01 23 2006		United Mines Inc.	5 22S 10E SW
do.	EE 2	Pima	Lode	01 23 2006		United Mines Inc.	8 22S 10E NW
<b>Ajax</b>		<b>Pima</b>					
✓ 371089	AJ1	Pima	Lode	01 23 2006		United Mines Inc.	5 22S 10E SW,SE
do.	AJ1	Pima	Lode	01 23 2006		United Mines Inc.	8 22S 10E NE,NW
✓ 371090	AJ2	Pima	Lode	01 23 2006		United Mines Inc.	5 22S 10E SE
do.	AJ2	Pima	Lode	01 23 2006		United Mines Inc.	8 22S 10E NE

ARIZONA  
 24 5 V 6 07 570

RECEIVED  
 MARAZ STATE OFFICE

18

**Exhibit A**  
**Quit Claim Deed United Mines, Inc**  
**to**  
**Tri Minerals Holding Corp**  
**Dated 30 Sept, 2014**  
**Sixty-five (65) Claims**

<b>Cerro Colorado</b>		<b>County</b>	<b>Claim Type</b>	<b>Location Date</b>		<b>OWNER</b>	<b>SEC/T/R/ ¼</b>
✓ 398599	CC #1	Pima	Lode	10 30 2009		United Mines Inc.	25 20S 10E NW
✓ 398600	CC #2	Pima	Lode	10 30 2009		United Mines Inc.	25 20S 10E NW
✓ 398601	CC #3	Pima	Lode	10 30 2009		United Mines Inc.	25 20S 10E SW
✓ 398602	CC #4	Pima	Lode	10 30 2009		United Mines Inc.	25 20S 10E SW
✓ 398603	CC #5	Pima	Lode	10 30 2009		United Mines Inc.	25 20S 10E NW
✓ 398604	CC #6	Pima	Lode	10 30 2009		United Mines Inc.	25 20S 10E NW
✓ 398605	CC #7	Pima	Lode	10 30 2009		United Mines Inc.	25 20S 10E SW
✓ 398606	CC #8	Pima	Lode	10 30 2009		United Mines Inc.	25 20S 10E SW
✓ 398607	CC #9	Pima	Lode	10 30 2009		United Mines Inc.	25 20S 10E SE
✓ 398610	CCP #1	Pima	Placer Claim	10 30 2009		United Mines Inc.	25 20S 10E SW
✓ 398611	CCP#2	Pima	Placer Claim	10 30 2009		United Mines Inc.	25 20S 10E SW
✓ 398612	CCP#3	Pima	Placer Claim	10 30 2009		United Mines Inc.	25 20S 10E SW
<b>Silverhill</b>							
✓ 398614	Silverhill #1	Pima	Lode	10 30 2009		United Mines Inc.	17 20S 10E SE
✓ 398615	Silverhill #2	Pima	Lode	10 30 2009		United Mines Inc.	17 20S 10E NE,SE
✓ 398613	Waterman #1	Pima	Lode	10 30 2009		United Mines Inc.	22 20S 10E SW,SE
✓ 351598	Waterman#1	Pima	Lode	01 01 1999		United Mines Inc.	22 20S 10E SW,SE
✓ 364073	SH 1	Pima	Lode	10 09 2004		United Mines Inc.	17 20S 10E SE
✓ 364074	SH 2	Pima	Lode	11 09 2004		United Mines Inc.	17 20S 10E NE,SE
<b>Blue Copper</b>							
✓ 371978	BC #1	Pinal	Lode	05 10 2006		United Mines Inc.	18 8S 12E SE
✓ 371979	BC #2	Pinal	Lode	05 10 2006		United Mines Inc.	18 8S 12E SE
✓ 371980	BC #3	Pinal	Lode	05 10 2006		United Mines Inc.	19 8S 12E NE
✓ 371981	BC #4	Pinal	Lode	05 10 2006		United Mines Inc.	19 8S 12E NE
✓ 371982	BC #5	Pinal	Lode	05 10 2006		United Mines Inc.	19 8S 12E NE
✓ 371983	BC #6	Pinal	Lode	05 10 2006		United Mines Inc.	19 8S 12ENE,SE
✓ 371984	BC #7	Pinal	Lode	05 10 2006		United Mines Inc.	19 8S 12E NE,SE
✓ 371985	BC #8	Pinal	Lode	05 10 2006		United Mines Inc.	19 8S 12E NE,SE

RECEIVED  
 MAR - 9 - 9 42  
 PINAL STATE OFFICE

26



**United States Department of the Interior**  
**Bureau of Land Management**  
 LANDS/RECREATION & PLANNING  
 ONE N CENTRAL AVE  
 PHOENIX, AZ 85004 -2203  
 Phone: 602-417-9200

Receipt

No: 3245968

<b>Transaction #:</b> 3340822	
<b>Date of Transaction:</b> 03/09/2015	
<b>CUSTOMER:</b>	
LAWRENCE G DYKERS 6514 W SUGAR PINE TRL TUCSON, AZ 85743-7124 US	

LINE #	QTY	DESCRIPTION	REMARKS	UNIT PRICE	TOTAL
1	1.00	LOCATABLE MINERALS / MINING CLAIMS- NOT NEW-UNADJUD, ONE AUTH NO. ONLY / MINING CLAIM MONEY RECEIVED <b>CASES: AMC368895/\$650.00</b>	TRF/65	- n/a -	650.00
<b>TOTAL:</b>					<b>\$650.00</b>

PAYMENT INFORMATION			
1	AMOUNT:	650.00	POSTMARKED: N/A
	TYPE:	CHECK	RECEIVED: 03/09/2015
	CHECK NO:	815	
	NAME:	DYKERS, LAWRENCE G 6514 W SUGAR PINE TRL TUCSON AZ 85743-7124 US	

REMARKS

This receipt was generated by the automated BLM Collections and Billing System and is a paper representation of a portion of the official electronic record contained therein.

Amc 351598  
Amc 352016  
Amc 351874

### QUIT CLAIM DEED

THIS QUIT CLAIM DEED, Executed this 22 day of June 2006 by the first party,

Grantor;  
Whose post office address is

Mr. Glynn A. Burkhardt.  
6430 Arivaca Rd.  
Amado, Arizona, 85645

to second party, Grantee;  
Whose post office address is

UNITED MINES INC.  
11,924 N. Centaurus Pl.  
Oro Valley, Arizona, USA 85737

WITNESSETH, That the said first part, for the sum of 750 Dollars, and other valuable consideration, paid by the said second party, the receipt whereof is hereby acknowledged, does hereby remise, release and quitclaim unto said second party forever, all the right, title, interest and claim which the said first party has in and to the following described parcel of land, and improvements and appurtenances thereto in the County of Pima, State of Arizona to wit:

See "EXHIBIT A" attached

IN WITNESS WHEREOF, The said first party has signed and sealed these present the day and year first above written. Signed, sealed and delivered in presence of:

[Signature], First Part

State of Arizona County of Pima  
on June 22, 2006 before me, Norma Cerrillo  
appeared Glynn A. Burkhardt proved to me on the basis of satisfactory evidence to be the person whose name is subscribed to the within instrument and acknowledged to me that he executed the same, and that his signature on the instrument the person executed the instrument.

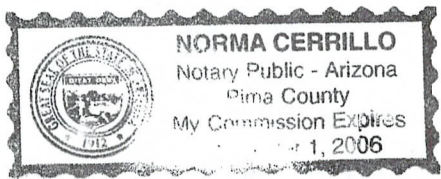
RECEIVED  
B.L.M. AZ STATE  
2006 JUN 23 11:17  
PHOENIX, ARIZONA

WITNESS my hand and official seal:

[Signature]  
Signature of Notary

Affiant        Known   ✓   Produced ID

Type of ID AZ Driver License



ENTERED INTO COMPUTER  
7/13/06 AB

8  
Amc  
\$80-



**United States Department of the Interior**  
**Bureau of Land Management**  
 BUSINESS & SUPPORT SVCS DIV  
 ONE N CENTRAL AVE  
 PHOENIX, AZ 85004 -2203  
 Phone: (602) 417-9200

Receipt

No: 1305193

<b>Transaction #:</b> 1349631	
<b>Date of Transaction:</b> 06/23/2006	
<b>CUSTOMER:</b>	UNITED MINES INC 11924 N CENTAURUS PL ORO VALLEY, AZ 85737

LINE #	QTY	DESCRIPTION	REMARKS	UNIT PRICE	TOTAL
1	1.00	LOCATABLE MINERALS / MINING CLAIMS-NOT NEW-UNADJUD, ONE AUTH NO. ONLY / MINING CLAIM MONEY RECEIVED (455) CASES: AMC350842/\$230.00	TRF/23	- n/a -	230.00
<b>TOTAL:</b>					<b>\$230.00</b>

PAYMENT INFORMATION			
1	AMOUNT:	\$230.00	POSTMARKED: N/A
	TYPE:	CHECK	RECEIVED: 06/23/2006
	CHECK NO:	1021	
	NAME:	UNITED MINES INC 11924 N CENTAURUS PL ORO VALLEY AZ 85737	

REMARKS

This receipt was generated by the automated BLM Collections and Billing System and is a paper representation of a portion of the official electronic record contained therein.

Transfers for

AMC 184838  
 184839  
 364073  
 364074  
 341642  
 355494  
 357558  
 357559  
 351598  
 352016

AMC 352017  
 352018  
 351876  
 351877  
 351874  
 351875  
 350842  
 350843  
 161026

AMC 161027  
 161041  
 161043  
 248943

STATE OF ARIZONA, } I hereby certify that the within instrument was filed and recorded  
 County of \_\_\_\_\_ } ss. \_\_\_\_\_, 19\_\_\_\_, at \_\_\_\_\_ M.  
 In Docket No. \_\_\_\_\_, Page \_\_\_\_\_, at the request of \_\_\_\_\_

Fee No.: \_\_\_\_\_  
 Indexed: \_\_\_\_\_  
 Compared: \_\_\_\_\_  
 Photostated: \_\_\_\_\_  
 Fee: \$ \_\_\_\_\_  
 I.R.S.: \$ \_\_\_\_\_

When recorded mail to: \_\_\_\_\_

Witness my hand and official seal.  
 \_\_\_\_\_  
 County Recorder  
 By \_\_\_\_\_  
 Deputy Recorder

### Quit-Claim Deed

For the consideration of Ten Dollars, and other valuable considerations, I or we,

**G Lynn G. BURKHARDT**, 9100 Indian Hills Rd.,  
 TUCSON, ARIZ, 85749,  
 hereby quit-claim to  
**Glynn A. BURKHARDT**, HCR 65, Box 6340, Amado,  
 ARIZ, 85645  
 all right, title, or interest in the following real property situated in Pima County, Arizona:

*Federal Unpatented Mining Claims*

Name	Fed. Acre No.	Pima Co., ARIZ.
Waterman #1	351598	" " "
C-3	351874	" " "
C-4	351875	" " "
C-5	351876	" " "
C-6	351877	" " "
C-7	352016	" " "
C-8	352017	" " "
C-9	352018	" " "

RECEIVED  
 BUREAU OF  
 LAND MANAGEMENT  
 2001 AUG 20 A 10:57  
 ARIZONA  
 STATE OFFICE  
 PHOENIX, ARIZONA

ENTERED IN COMPUTER  
 NOT 3/13/02

Dated this 15th day of August, 2001

*G Lynn G. Burkhardt*

STATE OF Arizona  
 County of Cochise  
 OFFICIAL SEAL  
**NORMA CERRILLO**  
 Notary Public - State of Arizona  
 COCHISE COUNTY  
 My Comm. Expires Sept. 1, 2002

This instrument was acknowledged before me this 15th day of August, 2001, by Glynn G. Burkhardt.

Norma Cerrillo  
 Notary Public.

My commission will expire September 1, 2002

**NOTICE!!**

**These documents have been scanned!**

**Do not place un-scanned documents beneath this notice!**

**Do not remove this notice from this file!**

GPO Jacket No. 560-102  
Print Order 61540  
Rise Business Services, LLC  
Job=AZ15 7/3/2019




Box Number= AZ15141



Claim Begin-End: AMC351598-AMC351598

**4 Annual Filings**



AZ15141-10

AMC351149-AMC351598

*Tri Minerals Holding Corp*  
*Unpatented BLM Mining Claims*  
*Listing by AMC Number*

September 01, 2016

Amc 184781

351598

364073

369468

369646

371978

373389

383103

398599

430551

AMC NUMBER	CLAIM NAME	SEC/T/R/ ¼
184838	LC-58	25 20S 10E SW
351598	Waterman#1	22 20S 10E SW,SE
364073	SH 1	17 20S 10E SE
364074	SH 2	17 20S 10E NE,SE
369472	WT 2	22 20S 10E NW
369473	WT 3	22 20S 10E NW,SW
369474	WT 4	22 20S 10E NE,SE
369475	WT 5	22 20S 10E NE,SE
369476	WT 6	22 20S 10E NE
369646	WT 1	22 20S 10E NW
371979	BC #2	18 8S 12E SE
371980	BC #3	19 8S 12E NE
371981	BC #4	19 8S 12E NE
371982	BC #5	19 8S 12E NE
371984	BC #7	19 8S 12E NE,SE
371985	BC #8	19 8S 12E NE,SE
371986	BC #9	19 8S 12E NE,SE
373389	LIB 5	16 20S 10E NE,NW
373390	LIB 6	16 20S 10E NE
373391	LIB 7	16 20S 10E NE,NW
373392	LIB 8	16 20S 10E NE
383103	red bed #1	33 8S 12E NE
383104	red bed #2	33 8S 12E SE
383105	red bed #3	34 8S 12E NW
383106	red bed #4	34 8S 12E SW
398599	CC #1	25 20S 10E NW
398600	CC #2	25 20S 10E NW
398601	CC #3	25 20S 10E SW
398602	CC #4	25 20S 10E SW
398603	CC #5	25 20S 10E NW
398604	CC #6	25 20S 10E NW
398605	CC #7	25 20S 10E SW
398606	CC #8	25 20S 10E SW
398608	LC-58	25 20S 10E SW
398609	LC-59	25 20S 10E SW
398612	CCP#3	25 20S 10E SW
430554	NC 2	22 20S 10E SW,NW
430555	NC 3	22 20S 10E NW
430557	NC 5	28 20S 10E NE
430558	NC 6	28 20S 10E NE
430559	NC 7	28 20S 10E NE
430560	NC 8	28 20S 10E NE
430561	NC 9	28 20S 10E NE
430563	NC 11	28 20S 10E NW,NE
430565	SH 3	17 20S 10E NE,SE
430566	SH 4	17 20S 10E SE
430567	SH 5	17 20S 10E SE,SW
430568	SH 6	17 20S 10E NW,NE,SW
430569	SH 7	16 20S 10E SW
430570	SH 8	16 20S 10E SW,SE
430571	SH 9	16 20S 10E SW
430572	SH 10	16 20S 10E SW,SE
430573	SH 11	16 20S 10E SW
430574	SH 12	16 20S 10E SW,SE

RECEIVED  
 PHOENIX, ARIZONA  
 2018 AUG 28 A 10: 31  
 BLM AZ STATE OFFICE

NO. OF CLAIMS 54  
 AMOUNT 68,370.  
 RECEIPT NO. 4247280  
 INIT. 386  
 \*\* BLM-ASO\*\*  
 AC 782  
 ENTERED AUG 29 2018  
 PB

## CUSTOMER INFORMATION

Admin State: AZ  
Geo State: AZ  
TRI MINERALS HOLDING CORP  
7301 E 22ND ST  
TUCSON AZ 85710-6426 Customer ID: 2375364

Serial Number	Claim Name	Lead Serial Number	Disposition
AMC184838	LC 58	AMC184781	ACTIVE
AMC351598	WATERMAN #1	AMC351598	ACTIVE
AMC364073	SH1	AMC364073	ACTIVE
AMC364074	SH2	AMC364073	ACTIVE
AMC369472	WT 2	AMC369468	ACTIVE
AMC369473	WT 3	AMC369468	ACTIVE
AMC369474	WT 4	AMC369468	ACTIVE
AMC369475	WT 5	AMC369468	ACTIVE
AMC369476	WT 6	AMC369468	ACTIVE
AMC369646	WT 1	AMC369646	ACTIVE
AMC371979	BC #2	AMC371978	ACTIVE
AMC371980	BC #3	AMC371978	ACTIVE
AMC371981	BC #4	AMC371978	ACTIVE
AMC371982	BC #5	AMC371978	ACTIVE
AMC371984	BC #7	AMC371978	ACTIVE
AMC371985	BC #8	AMC371978	ACTIVE
AMC371986	BC #9	AMC371978	ACTIVE
AMC373389	LIB 5	AMC373389	ACTIVE
AMC373390	LIB 6	AMC373389	ACTIVE
AMC373391	LIB 7	AMC373389	ACTIVE
AMC373392	LIB 8	AMC373389	ACTIVE
AMC383103	RED BED #1	AMC383103	ACTIVE
AMC383104	RED BED #2	AMC383103	ACTIVE
AMC383105	RED BEDS #3	AMC383103	ACTIVE
AMC383106	RED BEDS #4	AMC383103	ACTIVE
AMC398599	CC #1	AMC398599	ACTIVE
AMC398600	CC #2	AMC398599	ACTIVE
AMC398601	CC #3	AMC398599	ACTIVE
AMC398602	CC #4	AMC398599	ACTIVE

NO WARRANTY IS MADE BY BLM  
FOR USE OF THE DATA FOR  
PURPOSES NOT INTENDED BY BLM

ENTERED AUG 29 2018



DEPARTMENT OF THE INTERIOR  
BUREAU OF LAND MANAGEMENT  
Mining Claims

Serial Number	Claim Name	Lead Serial Number	Disposition
AMC398603	CC #5	AMC398599	ACTIVE
AMC398604	CC #6	AMC398599	ACTIVE
AMC398605	CC #7	AMC398599	ACTIVE
AMC398606	CC #8	AMC398599	ACTIVE
AMC398608	LC #58	AMC398599	ACTIVE
AMC398609	LC #59	AMC398599	ACTIVE
AMC398612	CCP #3	AMC398599	ACTIVE
AMC430554	NC #2	AMC430551	ACTIVE
AMC430555	NC #3	AMC430551	ACTIVE
AMC430557	NC #5	AMC430551	ACTIVE
AMC430558	NC #6	AMC430551	ACTIVE
AMC430559	NC #7	AMC430551	ACTIVE
AMC430560	NC #8	AMC430551	ACTIVE
AMC430561	NC #9	AMC430551	ACTIVE
AMC430563	NC #11	AMC430551	ACTIVE
AMC430565	SH #3	AMC430551	ACTIVE
AMC430566	SH #4	AMC430551	ACTIVE
AMC430567	SH #5	AMC430551	ACTIVE
AMC430568	SH #6	AMC430551	ACTIVE
AMC430569	SH #7	AMC430551	ACTIVE
AMC430570	SH #8	AMC430551	ACTIVE
AMC430571	SH #9	AMC430551	ACTIVE
AMC430572	SH #10	AMC430551	ACTIVE
AMC430573	SH #11	AMC430551	ACTIVE
AMC430574	SH #12	AMC430551	ACTIVE

NO WARRANTY IS MADE BY BLM  
FOR USE OF THE DATA FOR  
PURPOSES NOT INTENDED BY BLM

**United States Department of the Interior**  
**Bureau of Land Management**  
 DIV OF LANDS, MINRLS & ENERGY  
 ONE N CENTRAL AVE  
 PHOENIX, AZ 85004 -4427  
 Phone: 602-417-9200

Receipt

No: 4247280

<b>Transaction #:</b> 4362748	
<b>Date of Transaction:</b> 08/28/2018	
CUSTOMER:	
TRI MINERALS HOLDING CORP 7301 E 22ND ST TUCSON, AZ 85710-6426 US	

*Ac 782*  
**ENTERED AUG 29 2018**  
*FB*

LINE #	QTY	DESCRIPTION	REMARKS	UNIT PRICE	TOTAL
1	1.00	LOCATABLE MINERALS / MINING CLAIMS- NOT NEW-UNADJUD, ONE AUTH NO. ONLY / MINING CLAIM MONEY RECEIVED <b>CASES: AMC184838/\$8370.00</b>	2019 MAINT (54) <i>FB</i>	- n/a -	8370.00
<b>TOTAL:</b>					<b>\$8,370.00</b>

PAYMENT INFORMATION					
1	AMOUNT:	8370.00	POSTMARKED:	N/A	
	TYPE:	CHECK	RECEIVED:	08/28/2018	
	CHECK NO:	1160			
	NAME:	TRI MINERALS OPERATIONS LLC 7301 E 22ND ST #16E TUCSON AZ 85710-6426 US			

REMARKS	

This receipt was generated by the automated BLM Collections and Billing System and is a paper representation of a portion of the official electronic record contained therein.

Sheet1  
 TMHC-USBLM CLAIM INVENTORY  
 2017-2018

TMHC-USBLM2017-2018CLAIMS,08072017LGfinal  
 8/7/2017lgd

toXL07312017lgd

final

1

AMC NO.	CLAIM NAME	COUNTY BOOK/PAGE	LOCATION DATE	COUNTY REC. DATE	BLM REC. DATE	OWNER	SEC/T/R/ ¼
<b>ro Colorado</b>							
<b>alapi Tiger</b>							
369646	WT 1	12668-526	10 26 2005	10 27 2005	1 25 2006	Tri Minerals Holding Corp	22 20S 10E NW
369472	WT 2	12668-524	10 26 2005	10 27 2005	1 23 2006	Tri Minerals Holding Corp	22 20S 10E NW
369473	WT 3	12668-522	10 26 2005	10 27 2005	1 23 2006	Tri Minerals Holding Corp	22 20S 10E NW,SW
369474	WT 4	12668-520	10 26 2005	10 27 2005	1 23 2006	Tri Minerals Holding Corp	22 20S 10E NE,SE
369475	WT 5	12668-518	10 26 2005	10 27 2005	1 23 2006	Tri Minerals Holding Corp	22 20S 10E NE,SE
369476	WT 6	12668-516	10 26 2005	10 27 2005	1 23 2006	Tri Minerals Holding Corp	22 20S 10E NE
<b>Liberty</b>							
<b>Pima</b>							
373389	LIB 5	12870-273	08 01 2006	08 17 2006	08 04 2006	Tri Minerals Holding Corp	16 20S 10E NE,NW
373390	LIB 6	12870-275	08 01 2006	08 17 2006	08 04 2006	Tri Minerals Holding Corp	16 20S 10E NE
373391	LIB 7	12870-277	08 01 2006	08 17 2006	08 04 2006	Tri Minerals Holding Corp	16 20S 10E NE,NW
373392	LIB 8	12870-279	08 01 2006	08 17 2006	08 04 2006	Tri Minerals Holding Corp	16 20S 10E NE
<b>win Plant</b>							
184838	LC-58	6857-568	06 15 1982	09 01 1982	06 23 2006	Tri Minerals Holding Corp	25 20S 10E SW
398608	LC-58		10 30 2009			Tri Minerals Holding Corp	25 20S 10E SW
398609	LC-59		10 30 2009			Tri Minerals Holding Corp	25 20S 10E SW
398599	CC #1	Pima	Lode	10 30 2009	12 03 2009	Tri Minerals Holding Corp	25 20S 10E NW
398600	CC #2	Pima	Lode	10 30 2009	12 03 2009	Tri Minerals Holding Corp	25 20S 10E NW
398601	CC #3	Pima	Lode	10 30 2009	12 03 2009	Tri Minerals Holding Corp	25 20S 10E SW
398602	CC #4	Pima	Lode	10 30 2009	12 03 2009	Tri Minerals Holding Corp	25 20S 10E SW
398603	CC #5	Pima	Lode	10 30 2009	12 03 2009	Tri Minerals Holding Corp	25 20S 10E NW
398604	CC #6	Pima	Lode	10 30 2009	12 03 2009	Tri Minerals Holding Corp	25 20S 10E NW
398605	CC #7	Pima	Lode	10 30 2009	12 03 2009	Tri Minerals Holding Corp	25 20S 10E SW
398606	CC #8	Pima	Lode	10 30 2009	12 03 2009	Tri Minerals Holding Corp	25 20S 10E SW
398612	CCP#3	Pima	Placer Claim	10 30 2009	12 03 2009	Tri Minerals Holding Corp	25 20S 10E SW

BLANK  
 BLANK  
 BLANK  
 BLANK  
 BLANK  
 BLANK

PHOENIX, ARIZONA  
 RECEIVED  
 BLM AZ STATE OFFICE  
 2017 AUG 10 A 10:17  
 369646  
 373389  
 184781  
 398599  
 351598  
 364073  
 430551  
 371978

ENTERED  
 AUG 11 2017  
 BY: *Raman*

383103

ro Colorado	CLAIM NAME	County	Claim	Location	BLM	OWNER	SEC/T/R/ ¼
<b>Silver Hill</b>							
351598 ~	Waterman#1	Pima	Lode	01 01 1999	03 08 1999	Tri Minerals Holding Corp	22 20S 10E SW,SE
364073 ~	SH 1	Pima	Lode	10 09 2004	01 04 2005	Tri Minerals Holding Corp	17 20S 10E SE
364074 ~	SH 2	Pima	Lode	11 09 2004	01 04 2005	Tri Minerals Holding Corp	17 20S 10E NE,SE
430565 ~	SH 3	Pima	Lode	12 09 2014	03 09 2015	Tri Minerals Holding Corp	17 20S 10E NE,SE
430566 ~	SH 4	Pima	Lode	12 09 2014	03 09 2015	Tri Minerals Holding Corp	17 20S 10E SE
430567 ~	SH 5	Pima	Lode	12 09 2014	03 09 2015	Tri Minerals Holding Corp	17 20S 10E SE,SW
430568 ~	SH 6	Pima	Lode	12 09 2014	03 09 2015	Tri Minerals Holding Corp	17 20S 10E NW,NE,SW
430569 ~	SH 7	Pima	Lode	12 10 2014	03 09 2015	Tri Minerals Holding Corp	16 20S 10E SW
430570 ~	SH 8	Pima	Lode	12 10 2014	03 09 2015	Tri Minerals Holding Corp	16 20S 10E SW,SE
430571 ~	SH 9	Pima	Lode	12 10 2014	03 09 2015	Tri Minerals Holding Corp	16 20S 10E SW
430572 ~	SH 10	Pima	Lode	12 10 2014	03 09 2015	Tri Minerals Holding Corp	16 20S 10E SW,SE
430573 ~	SH 11	Pima	Lode	12 10 2014	03 09 2015	Tri Minerals Holding Corp	16 20S 10E SW
430574 ~	SH 12	Pima	Lode	12 10 2014	03 09 2015	Tri Minerals Holding Corp	16 20S 10E SW,SE
<b>ivo Colorado</b>							
430554 ~	NC 2	Pima	Lode	12 09 2014	03 09 2015	Tri Minerals Holding Corp	22 20S 10E SW,NW
430555 ~	NC 3	Pima	Lode	12 09 2014	03 09 2015	Tri Minerals Holding Corp	22 20S 10E NW
<b>Five Hole</b>							
430557 ~	NC 5	Pima	Lode	12 09 2014	03 09 2015	Tri Minerals Holding Corp	28 20S 10E NE
430558 ~	NC 6	Pima	Lode	12 09 2014	03 09 2015	Tri Minerals Holding Corp	28 20S 10E NE
430559 ~	NC 7	Pima	Lode	12 09 2014	03 09 2015	Tri Minerals Holding Corp	28 20S 10E NE
430560 ~	NC 8	Pima	Lode	12 09 2014	03 09 2015	Tri Minerals Holding Corp	28 20S 10E NE
430561 ~	NC 9	Pima	Lode	12 09 2014	03 09 2015	Tri Minerals Holding Corp	28 20S 10E NE
430563 ~	NC 11	Pima	Lode	02 27 2015	03 09 2015	Tri Minerals Holding Corp	28 20S 10E NW,NE

BLANK  
BLANK  
BLANK  
BLANK  
BLANK  
BLANK  
BLANK  
BLANK  
BLANK  
BLANK  
BLANK

PHOENIX, ARIZONA  
2017 AUG 10 A 10:18  
RECEIVED  
BLM AZ STATE OFFICE

PINALCopper Blue Copper	CLAIM NAME	County	Claim	Location	BLM	OWNER	SEC/T/R/ ¼
371979	BC #2	Pinal	Lode	05 10 2006	TBD	Tri Minerals Holding Corp	18 8S 12E SE
371980	BC #3	Pinal	Lode	05 10 2006	TBD	Tri Minerals Holding Corp	19 8S 12E NE
371981	BC #4	Pinal	Lode	05 10 2006	TBD	Tri Minerals Holding Corp	19 8S 12E NE
371982	BC #5	Pinal	Lode	05 10 2006	TBD	Tri Minerals Holding Corp	19 8S 12E NE
371984	BC #7	Pinal	Lode	05 10 2006	TBD	Tri Minerals Holding Corp	19 8S 12E NE,SE
371985	BC #8	Pinal	Lode	05 10 2006	TBD	Tri Minerals Holding Corp	19 8S 12E NE,SE
371986	BC #9	Pinal	Lode	05 10 2006	TBD	Tri Minerals Holding Corp	19 8S 12E NE,SE

Redbeds		Pinal		LOC. DATE	BLM REC. DATE	OWNER	SEC/T/R/ ¼
383103	red bed #1	Pinal	Lode	05 18 2007	TBD	Tri Minerals Holding Corp	33 8S 12E NE
383104	red bed #2	Pinal	Lode	05 18 2007	TBD	Tri Minerals Holding Corp	33 8S 12E SE
383105	red bed #3	Pinal	Lode	05 18 2007	TBD	Tri Minerals Holding Corp	34 8S 12E NW
383106	red bed #4	Pinal	Lode	05 18 2007	TBD	Tri Minerals Holding Corp	34 8S 12E SW

**OPTIONABLE**

Big Three	Santa Cruz	LOCATION DATE	COUNTY REC. DATE	BLM REC. DATE	OWNER	SEC/T/R/ ¼
-----------	------------	------------------	---------------------	------------------	-------	------------

PHOENIX, ARIZONA  
2017 AUG 10 A 10:18  
RECEIVED  
BLM AZ STATE OFFICE

REC/54 Maint  
Rec. 3930537

**United States Department of the Interior**  
**Bureau of Land Management**  
 DIV OF LANDS, MINRLS & ENERGY  
 ONE N CENTRAL AVE  
 PHOENIX, AZ 85004 -4427  
 Phone: 602-417-9200

Receipt

No: 3930537

<b>Transaction #:</b> 4040083	
<b>Date of Transaction:</b> 08/10/2017	
CUSTOMER:	
TRI MINERALS HOLDING CORP 7301 E 22ND ST TUCSON,AZ 85710-6426 US	

LINE #	QTY	DESCRIPTION	REMARKS	UNIT PRICE	TOTAL
1	1.00	LOCATABLE MINERALS / MINING CLAIMS- NOT NEW-UNADJUD,ONE AUTH NO. ONLY / MINING CLAIM MONEY RECEIVED <b>CASES: AMC369646/\$8370.00</b>	2018 MAINT (54)	- n/a -	8370.00
<b>TOTAL:</b>					<b>\$8,370.00</b>

PAYMENT INFORMATION			
1	AMOUNT:	8370.00	POSTMARKED: N/A
	TYPE:	CHECK	RECEIVED: 08/10/2017
	CHECK NO:	1108	
	NAME:	TRI MINERALS HOLDING CORP 7301 E 22ND ST TUCSON AZ 85710-6426 US	

REMARKS

This receipt was generated by the automated BLM Collections and Billing System and is a paper representation of a portion of the official electronic record contained therein.

**Authorized Date**01/03/2017

**Instructions to Accounts** AZ BLM REFUND \$155 TO LAWRENCE G DYKERS FOR 2017  
MAINTENANCE FEE PAID TWICE ON AMC398609. RECEIPT #3644336. RE.

**Login ID**4105

**Entry Date**01/03/2017

**Total Amount**\$155.00

Lead Casefile Numbers for Receipt #3644336

184781

383103

351598

398599

364073

430551

369468

369646

371978

373389

373362

AMC 398609 was listed  
twice - \$155 will be  
refunded

RE 8.30.16



Tri Minerals Holding Corp  
 Unpatented BLM Mining Claims  
 Listing by AMC Number

September 01, 2016

A	C	A	B	C
	SEC/T/R/ ¼	AMC NUMBER	CLAIM NAME	SEC/T/R/ ¼
1	25 20S 10E SW	184838	LC-58	25 20S 10E SW
2	25 20S 10E SW	398609	LC-59	25 20S 10E SW
3	22 20S 10E SW,SE	351598	Waterman#1	22 20S 10E SW,SE
4	17 20S 10E SE	364073	SH 1	17 20S 10E SE
5	17 20S 10E NE,SE	364074	SH 2	17 20S 10E NE,SE
6	22 20S 10E NW	369472	WT 2	22 20S 10E NW
7	22 20S 10E NW,SW	369473	WT 3	22 20S 10E NW,SW
8	22 20S 10E NE,SE	369474	WT 4	22 20S 10E NE,SE
9	22 20S 10E NE,SE	369475	WT 5	22 20S 10E NE,SE
10	22 20S 10E NE	369476	WT 6	22 20S 10E NE
11	22 20S 10E NW	369646	WT 1	22 20S 10E NW
12	18 8S 12E SE	371979	BC #2	18 8S 12E SE
13	19 8S 12E NE	371980	BC #3	19 8S 12E NE
14	19 8S 12E NE	371981	BC #4	19 8S 12E NE
15	19 8S 12E NE	371982	BC #5	19 8S 12E NE
16	19 8S 12E NE,SE	371984	BC #7	19 8S 12E NE,SE
17	19 8S 12E NE,SE	371985	BC #8	19 8S 12E NE,SE
18	19 8S 12E NE,SE	371986	BC #9	19 8S 12E NE,SE
19	16 20S 10E NE,NW	373389	LIB 5	16 20S 10E NE,NW
20	16 20S 10E NE	373390	LIB 6	16 20S 10E NE
21	16 20S 10E NE,NW	373391	LIB 7	16 20S 10E NE,NW
22	16 20S 10E NE	373392	LIB 8	16 20S 10E NE
23	33 8S 12E NE	383103	red bed #1	33 8S 12E NE
24	33 8S 12E SE	383104	red bed #2	33 8S 12E SE
25	34 8S 12E NW	383105	red bed #3	34 8S 12E NW
26	34 8S 12E SW	383106	red bed #4	34 8S 12E SW
27	25 20S 10E NW	398599	CC #1	25 20S 10E NW
28	25 20S 10E NW	398600	CC #2	25 20S 10E NW
29	25 20S 10E SW	398601	CC #3	25 20S 10E SW
30	25 20S 10E SW	398602	CC #4	25 20S 10E SW
31	25 20S 10E NW	398603	CC #5	25 20S 10E NW
32				

PHOENIX, ARIZONA

RECEIVED  
 BLM AZ STATE OFFICE  
 2016 AUG 29 A 9:41

+ 398606

# 3644336

55  
 YMC  
 # 8,525

*\$155 refund authorized  
 for 2017 MF payment listed  
 twice for Amc 398609.*

*RS 1-3-17*

ENTERED  
 AUG 30 2016  
 BY: RS

Tri Minerals Holding Corp  
 Unpatented BLM Mining Claims  
 Listing by AMC Number

September 01, 2016

A	C	A	B	C
33	25 20S 10E NW	398604	CC #6	25 20S 10E NW
34	25 20S 10E SW	398605	CC #7	25 20S 10E SW
35	25 20S 10E SW	398606	CC #8	25 20S 10E SW
36	25 20S 10E SW	398608	LC-58	25 20S 10E SW
37	25 20S 10E SW	398609	LC-59	25 20S 10E SW
38	<del>25 20S 10E SW</del>	<del>398610</del>	<del>CCP #1</del>	<del>25 20S 10E SW</del>
39	<del>25 20S 10E SW</del>	<del>398611</del>	<del>CCP #2</del>	<del>25 20S 10E SW</del>
40	25 20S 10E SW	398612	CCP#3	25 20S 10E SW
41	22 20S 10E SW,NW	430554	NC 2	22 20S 10E SW,NW
42	22 20S 10E NW	430555	NC 3	22 20S 10E NW
43	28 20S 10E NE	430557	NC 5	28 20S 10E NE
44	28 20S 10E NE	430558	NC 6	28 20S 10E NE
45	28 20S 10E NE	430559	NC 7	28 20S 10E NE
46	28 20S 10E NE	430560	NC 8	28 20S 10E NE
47	28 20S 10E NE	430561	NC 9	28 20S 10E NE
48	28 20S 10E NW,NE	430563	NC 11	28 20S 10E NW,NE
49	17 20S 10E NE,SE	430565	SH 3	17 20S 10E NE,SE
50	17 20S 10E SE	430566	SH 4	17 20S 10E SE
51	17 20S 10E SE,SW	430567	SH 5	17 20S 10E SE,SW
52	17 20S 10E NW,NE,SW	430568	SH 6	17 20S 10E NW,NE,SW
53	16 20S 10E SW	430569	SH 7	16 20S 10E SW
54	16 20S 10E SW,SE	430570	SH 8	16 20S 10E SW,SE
55	16 20S 10E SW	430571	SH 9	16 20S 10E SW
56	16 20S 10E SW,SE	430572	SH 10	16 20S 10E SW,SE
57	16 20S 10E SW	430573	SH 11	16 20S 10E SW
58	16 20S 10E SW,SE	430574	SH 12	16 20S 10E SW,SE

*duplicate  
 Payment*

*Drop  
 RJD  
 8/29/16*

B  
 1  
 C A

PHOENIX, ARIZONA

RECEIVED  
 BLM AZ STATE OFFICE  
 2016 AUG 29 A 9:42

**United States Department of the Interior  
Bureau of Land Management**  
DIV OF LANDS, MINRLS & ENERGY  
ONE N CENTRAL AVE  
PHOENIX, AZ 85004 -4427  
Phone: 602-417-9200

Receipt

No: 3644336

<b>Transaction #:</b> 3748311	
<b>Date of Transaction:</b> 08/29/2016	
CUSTOMER:	
LAWRENCE G DYKERS 6514 W SUGAR PINE TRL TUCSON, AZ 85743-7124 US	

LINE #	QTY	DESCRIPTION	REMARKS	UNIT PRICE	TOTAL
1	1.00	LOCATABLE MINERALS / MINING CLAIMS- NOT NEW-UNADJUD, ONE AUTH NO. ONLY / MINING CLAIM MONEY RECEIVED CASES: AMC184838/\$8525.00	MAINT 2017/55	- n/a -	8525.00
<b>TOTAL:</b>					<b>\$8,525.00</b>

PAYMENT INFORMATION			
1	AMOUNT:	8525.00	POSTMARKED: N/A
	TYPE:	CHECK	RECEIVED: 08/29/2016
	CHECK NO:	7032	
	NAME:	DYKERS, LAWRENCE G 6514 W SUGAR PINE TRL TUCSON AZ 85743-7124 US	

REMARKS

This receipt was generated by the automated BLM Collections and Billing System and is a paper representation of a portion of the official electronic record contained therein.

*Refund Authorized*  
*\$155 MF payment listed*  
*twice for AMC 398609*

*RE 1-3-17*

DEPARTMENT OF THE INTERIOR  
BUREAU OF LAND MANAGEMENT  
MINING CLAIMS

MC Customer Information - WITH Legal Description

184781  
351598  
364073  
368895  
369468  
369646  
371085  
371096  
371978

RI MINERALS HOLDING CORP  
7301 E 22ND ST  
UCSON, AZ 85710-6426

INT-REL: CLAIMANT

CUSTOMER ID: 2375364

*1 crossed-out AMC numbers are not being renewed. OK RJD/K*

Claim No	Claim Name/Number	County	D	Claim Type	Yr	Mc Loc Dt	Mr	Twn	Rng	Sec	Subdivision
IC161026	L 4	PINAL	A	LODE CLAIM	2015	01/01/1982	14	0080S	0120E	019	NE
IC161027	L 5	PINAL	A	LODE CLAIM	2015	01/01/1982	14	0080S	0120E	019	NE
IC161041	L 19	PINAL	A	LODE CLAIM	2015	01/01/1982	14	0080S	0120E	019	NE, SE
IC161043	L 21	PINAL	A	LODE CLAIM	2015	01/01/1982	14	0080S	0120E	019	NE, SE
IC184838	LC 58	PIMA	A	LODE CLAIM	2015	06/15/1982	14	0200S	0100E	025	SW
IC184839	LC 59	PIMA	A	LODE CLAIM	2015	06/15/1982	14	0200S	0100E	025	SW
IC351598	WATERMAN #1	PIMA	A	LODE CLAIM	2015	01/01/1999	14	0200S	0100E	022	SW, SE
IC364073	SH1	PIMA	A	LODE CLAIM	2015	10/09/2004	14	0200S	0100E	017	SE
IC364074	SH2	PIMA	A	LODE CLAIM	2015	10/09/2004	14	0200S	0100E	017	NE, SE
IC368895	A-8	SANTA CRUZ	A	LODE CLAIM	2015	10/03/2005	14	0220S	0100E	021	NE, SE
IC368896	A-10	SANTA CRUZ	A	LODE CLAIM	2015	10/03/2005	14	0220S	0100E	021	NE
IC368897	A-11	SANTA CRUZ	A	LODE CLAIM	2015	10/03/2005	14	0220S	0100E	021	NE
IC368898	A-12	SANTA CRUZ	A	LODE CLAIM	2015	10/03/2005	14	0220S	0100E	021	NE
IC368899	A-13	SANTA CRUZ	A	LODE CLAIM	2015	10/03/2005	14	0220S	0100E	021	NE
IC368900	A-15	SANTA CRUZ	A	LODE CLAIM	2015	10/03/2005	14	0220S	0100E	022	NW
IC369472	WT 2	PIMA	A	LODE CLAIM	2015	10/26/2005	14	0200S	0100E	022	NW
IC369473	WT 3	PIMA	A	LODE CLAIM	2015	10/26/2005	14	0200S	0100E	022	NW, SW
IC369474	WT 4	PIMA	A	LODE CLAIM	2015	10/26/2005	14	0200S	0100E	022	NE, SE
IC369475	WT 5	PIMA	A	LODE CLAIM	2015	10/26/2005	14	0200S	0100E	022	NE, SE
IC369476	WT 6	PIMA	A	LODE CLAIM	2015	10/26/2005	14	0200S	0100E	022	NE
IC369646	WT 1	PIMA	A	LODE CLAIM	2015	10/26/2005	14	0200S	0100E	022	NW
IC371051	EE2	PIMA	A	LODE CLAIM	2015	01/23/2006	14	0220S	0100E	005	SW
IC371052	EE2	PIMA	A	LODE CLAIM	2015	01/23/2006	14	0220S	0100E	008	NW
IC371052	E16	PIMA	A	LODE CLAIM	2015	01/23/2006	14	0220S	0100E	005	SW
IC371085	E6	PIMA	A	LODE CLAIM	2015	01/23/2006	14	0220S	0100E	008	NW
IC371086	E7	PIMA	A	LODE CLAIM	2015	01/23/2006	14	0220S	0100E	008	NW
IC371087	E15	PIMA	A	LODE CLAIM	2015	01/23/2006	14	0220S	0100E	005	SW
IC371087	E15	PIMA	A	LODE CLAIM	2015	01/23/2006	14	0220S	0100E	008	NW
IC371088	E20	PIMA	A	LODE CLAIM	2015	01/23/2006	14	0220S	0100E	005	SW
IC371089	AJ1	PIMA	A	LODE CLAIM	2015	01/23/2006	14	0220S	0100E	005	SW, SE
IC371089	AJ1	PIMA	A	LODE CLAIM	2015	01/23/2006	14	0220S	0100E	008	NE, NW
IC371090	AJ2	PIMA	A	LODE CLAIM	2015	01/23/2006	14	0220S	0100E	005	SE
IC371090	AJ2	PIMA	A	LODE CLAIM	2015	01/23/2006	14	0220S	0100E	008	NE

NO. OF CLAIMS 73  
AMOUNT 11315.00  
RECEIPT NO. 3378376  
INIT. [Signature]  
\*\* BLM-ASO\*\*

RECEIVED  
BLM AZ STATE OFFICE  
PHOENIX, ARIZONA  
AUG 27 11:27 AM

373389  
383103  
398599  
430551

ENTERED  
AUG 28 2015  
BVL/02

DEPARTMENT OF THE INTERIOR  
BUREAU OF LAND MANAGEMENT  
MINING CLAIMS

MC Customer Information - WITH Legal Description

<u>Claim No</u>	<u>Claim Name/Number</u>	<u>County</u>	<u>D</u>	<u>Claim Type</u>	<u>Las</u> <u>t</u> <u>A</u> <u>Yr</u>	<u>Mc Loc Dt</u>	<u>Mr</u>	<u>Tw</u>	<u>Rng</u>	<u>Sec</u>	<u>Subdivision</u>
IC371097	A14	SANTA CRUZ	A	LODE CLAIM	2015	01/01/2006	14	0220S	0100E	021	NE
IC371978	BC #1	PINAL	A	LODE CLAIM	2015	05/10/2006	14	0080S	0120E	018	SE
IC371979	BC #2	PINAL	A	LODE CLAIM	2015	05/10/2006	14	0080S	0120E	018	SE
IC371980	BC #3	PINAL	A	LODE CLAIM	2015	05/10/2006	14	0080S	0120E	019	NE
IC371981	BC #4	PINAL	A	LODE CLAIM	2015	05/10/2006	14	0080S	0120E	019	NE
IC371982	BC #5	PINAL	A	LODE CLAIM	2015	05/10/2006	14	0080S	0120E	019	NE
IC371983	BC #6	PINAL	A	LODE CLAIM	2015	05/10/2006	14	0080S	0120E	019	NE, SE
IC371984	BC #7	PINAL	A	LODE CLAIM	2015	05/10/2006	14	0080S	0120E	019	NE, SE
IC371985	BC #8	PINAL	A	LODE CLAIM	2015	05/10/2006	14	0080S	0120E	019	NE, SE
IC371986	BC #9	PINAL	A	LODE CLAIM	2015	05/10/2006	14	0080S	0120E	019	NE, SE
IC373389	LIB 5	PIMA	A	LODE CLAIM	2015	08/01/2006	14	0200S	0100E	016	NE, NW
IC373390	LIB 6	PIMA	A	LODE CLAIM	2015	08/01/2006	14	0200S	0100E	016	NE
IC373391	LIB 7	PIMA	A	LODE CLAIM	2015	08/01/2006	14	0200S	0100E	016	NE, NW
IC373392	LIB 8	PIMA	A	LODE CLAIM	2015	08/01/2006	14	0200S	0100E	016	NE
IC383103	RED BED #1	PINAL	A	LODE CLAIM	2015	05/18/2007	14	0080S	0120E	033	NE
IC383104	RED BED #2	PINAL	A	LODE CLAIM	2015	05/18/2007	14	0080S	0120E	033	SE
IC383105	RED BEDS #3	PINAL	A	LODE CLAIM	2015	05/18/2007	14	0080S	0120E	034	NW
IC383106	RED BEDS #4	PINAL	A	LODE CLAIM	2015	05/18/2007	14	0080S	0120E	034	SW
IC398599	CC #1	PIMA	A	LODE CLAIM	2015	10/30/2009	14	0200S	0100E	025	NW
IC398600	CC #2	PIMA	A	LODE CLAIM	2015	10/30/2009	14	0200S	0100E	025	NW
IC398601	CC #3	PIMA	A	LODE CLAIM	2015	10/30/2009	14	0200S	0100E	025	SW
IC398602	CC #4	PIMA	A	LODE CLAIM	2015	10/30/2009	14	0200S	0100E	025	SW
IC398603	CC #5	PIMA	A	LODE CLAIM	2015	10/30/2009	14	0200S	0100E	036	NW
IC398604	CC #6	PIMA	A	LODE CLAIM	2015	10/30/2009	14	0200S	0100E	036	NW
IC398605	CC #7	PIMA	A	LODE CLAIM	2015	10/30/2009	14	0200S	0100E	025	SW
IC398606	CC #8	PIMA	A	LODE CLAIM	2015	10/30/2009	14	0200S	0100E	025	SW
IC398607	CC #9	PIMA	A	LODE CLAIM	2015	10/30/2009	14	0200S	0100E	025	SE
IC398608	LC #58	PIMA	A	LODE CLAIM	2015	10/30/2009	14	0200S	0100E	025	SW
IC398609	LC #59	PIMA	A	LODE CLAIM	2015	10/30/2009	14	0200S	0100E	025	SW
IC398610	CCP #1	PIMA	A	PLACER CLAIM	2015	10/30/2009	14	0200S	0100E	025	SW
IC398611	CCP #2	PIMA	A	PLACER CLAIM	2015	10/30/2009	14	0200S	0100E	025	SW
IC398612	CCP #3	PIMA	A	PLACER CLAIM	2015	10/30/2009	14	0200S	0100E	025	SW
<del>IC398613</del>	WATERMAN #1	PIMA	A	LODE CLAIM	2015	10/30/2009	14	0200S	0100E	022	SW, SE
<del>IC398614</del>	SILVERHILL #1	PIMA	A	LODE CLAIM	2015	10/30/2009	14	0200S	0100E	017	SE
<del>IC398615</del>	SILVERHILL #2	PIMA	A	LODE CLAIM	2015	10/30/2009	14	0200S	0100E	017	NE, SE
MC430551	LIB #9	PIMA	A	LODE CLAIM	2015	12/10/2014	14	0200S	0100E	016	NE, NW
MC430552	LIB #10	PIMA	A	LODE CLAIM	2015	12/10/2014	14	0200S	0100E	016	NE

RECEIVED  
 U.S. STATE OFFICE  
 TUCSON, ARIZONA  
 2015 AUG 27 A 11:21

NO WARRANTY IS MADE BY BLM FOR USE OF THE DATA  
FOR PURPOSES NOT INTENDED BY BLM

**DEPARTMENT OF THE INTERIOR  
BUREAU OF LAND MANAGEMENT  
MINING CLAIMS  
MC Customer Information - WITH Legal Description**

<u>Claim No</u>	<u>Claim Name/Number</u>	<u>County</u>	<u>D</u>	<u>Claim Type</u>	<u>Las t A Yr</u>	<u>Mc Loc Dt</u>	<u>Mr Twn Rng Sec</u>	<u>Subdivision</u>
IC430553	NC #1	PIMA	A	LODE CLAIM	2015	12/09/2014	14 0200S 0100E 022	SW
IC430554	NC #2	PIMA	A	LODE CLAIM	2015	12/09/2014	14 0200S 0100E 022	NW, SW
IC430555	NC #3	PIMA	A	LODE CLAIM	2015	12/09/2014	14 0200S 0100E 022	NW
IC430556	NC #4	PIMA	A	LODE CLAIM	2015	12/09/2014	14 0200S 0100E 015	SW
	NC #4	PIMA	A	LODE CLAIM	2015	12/09/2014	14 0200S 0100E 022	NW
IC430557	NC #5	PIMA	A	LODE CLAIM	2015	12/09/2014	14 0200S 0100E 028	NE
IC430558	NC #6	PIMA	A	LODE CLAIM	2015	12/09/2014	14 0200S 0100E 028	NE
IC430559	NC #7	PIMA	A	LODE CLAIM	2015	12/09/2014	14 0200S 0100E 028	NE
IC430560	NC #8	PIMA	A	LODE CLAIM	2015	12/09/2014	14 0200S 0100E 028	NE
IC430561	NC #9	PIMA	A	LODE CLAIM	2015	12/09/2014	14 0200S 0100E 028	NE, NW
IC430562	NC #10	PIMA	A	LODE CLAIM	2015	12/09/2014	14 0200S 0100E 028	NW
IC430563	NC #11	PIMA	A	LODE CLAIM	2015	02/27/2015	14 0200S 0100E 028	NE, NW
IC430564	NC #12	PIMA	A	LODE CLAIM	2015	02/27/2015	14 0200S 0100E 028	NE
IC430565	SH #3	PIMA	A	LODE CLAIM	2015	12/09/2014	14 0200S 0100E 017	NE, SE
IC430566	SH #4	PIMA	A	LODE CLAIM	2015	12/09/2014	14 0200S 0100E 017	SE
IC430567	SH #5	PIMA	A	LODE CLAIM	2015	12/09/2014	14 0200S 0100E 017	SW, SE
IC430568	SH #6	PIMA	A	LODE CLAIM	2015	12/09/2014	14 0200S 0100E 017	NE, NW, SW, SE
IC430569	SH #7	PIMA	A	LODE CLAIM	2015	12/10/2014	14 0200S 0100E 016	SW
IC430570	SH #8	PIMA	A	LODE CLAIM	2015	12/10/2014	14 0200S 0100E 016	SW, SE
IC430571	SH #9	PIMA	A	LODE CLAIM	2015	12/10/2014	14 0200S 0100E 016	SW
IC430572	SH #10	PIMA	A	LODE CLAIM	2015	12/10/2014	14 0200S 0100E 016	SW, SE
IC430573	SH #11	PIMA	A	LODE CLAIM	2015	12/10/2014	14 0200S 0100E 016	SW
IC430574	SH #12	PIMA	A	LODE CLAIM	2015	12/10/2014	14 0200S 0100E 016	SW, SE
IC430575	SH #13	PIMA	A	LODE CLAIM	2015	12/10/2014	14 0200S 0100E 016	SW
IC430576	SH #14	PIMA	A	LODE CLAIM	2015	12/10/2014	14 0200S 0100E 016	SW, SE

PHOENIX, ARIZONA  
2015 AUG 27 A 11: 27  
RECEIVED  
BLM AZ STATE OFFICE

NO WARRANTY IS MADE BY BLM FOR USE OF THE DATA  
FOR PURPOSES NOT INTENDED BY BLM

**United States Department of the Interior**  
**Bureau of Land Management**  
 LANDS/RECREATION & PLANNING  
 ONE N CENTRAL AVE  
 PHOENIX, AZ 85004 -2203  
 Phone: 602-417-9200

Receipt

No: 3378376

<b>Transaction #:</b> 3476622	
<b>Date of Transaction:</b> 08/27/2015	
<b>CUSTOMER:</b>	
TRI MINERALS HOLDING CORP 7301 E 22ND ST TUCSON, AZ 85710-6426 US	

LINE #	QTY	DESCRIPTION	REMARKS	UNIT PRICE	TOTAL
1	1.00	LOCATABLE MINERALS / MINING CLAIMS- NOT NEW-UNADJUD, ONE AUTH NO. ONLY / MINING CLAIM MONEY RECEIVED CASES: AMC184838/\$11315.00	2016 MAINT (73)	- n/a -	11315.00
<b>TOTAL:</b>					<b>\$11,315.00</b>

PAYMENT INFORMATION			
1	AMOUNT:	9315.00	POSTMARKED: N/A
	TYPE:	CHECK	RECEIVED: 08/27/2015
	CHECK NO:	1016	
	NAME:	TRI MINERALS OPERATIONS LLC,	
2	AMOUNT:	2000.00	POSTMARKED: N/A
	TYPE:	CHECK	RECEIVED: 08/27/2015
	CHECK NO:	5029	
	NAME:	SANDWELL-WEISS,	

REMARKS

This receipt was generated by the automated BLM Collections and Billing System and is a paper representation of a portion of the official electronic record contained therein.




Exhibit "B" 1, May 16, 2014  
 Unpatented BLM Mining Claims Ledger  
 AMC No. Claims Listing

ENTERED  
 AUG 28 2014  
 BY: RB

AMC 161019  
 184781  
 248939  
 341642  
 351598  
 AMC 355494  
 357558  
 364073  
 368895  
 369468  
 AMC 369646  
 371051  
 371053  
 371071  
 371085  
 AMC 371096  
 371978  
 373389  
 383103  
 398599

AMC NO.	CLAIM NAME	COUNTY BOOK/PAGE	LOCATION DATE	COUNTY REC. DATE	BLM REC. DATE	OWNER	SEC/T/R
<b>TRES AMIGOS &amp; SORREL TOP</b>							
371053	TA 1	2006-00120	01 01 2006	01 04 2006	03 28 2006	United Mines Inc.	18 23S 11E
371054	TA22	2006-00122	01 01 2006	01 04 2006	03 28 2006	United Mines Inc.	19 23S 11E
371055	TA25	2006-00123	01 01 2006	01 04 2006	03 28 2006	United Mines Inc.	19 23S 11E
371056	TA Ext.1	2006-00124	01 01 2006	01 04 2006	03 28 2006	United Mines Inc.	18 23S 11E
371057	TA 3	2006-00125	01 01 2006	01 04 2006	03 28 2006	United Mines Inc.	18 23S 11E
371058	SG 5	2006-00130	01 01 2006	01 04 2006	03 28 2006	United Mines Inc.	18 23S 11E
371059	TA Ext. 2	2006-00131	01 01 2006	01 04 2006	03 28 2006	United Mines Inc.	18 23S 11E
371060	TA2	2006-00132	01 01 2006	01 04 2006	03 28 2006	United Mines Inc.	18 23S 11E
371061	TA 21	2006-00133	01 01 2006	01 04 2006	03 28 2006	United Mines Inc.	19 23S 11E
371073	TA 4	2006-00111	01 01 2006	01 04 2006	03 28 2006	United Mines Inc.	18 23S 11E
371077	SG 2	2006-00117	01 01 2006	01 04 2006	03 28 2006	United Mines Inc.	18 23S 11E
371078	TA 23	2006-00118	01 01 2006	01 04 2006	03 28 2006	United Mines Inc.	19 23S 11E
371079	SG 3	2006-00119	01 01 2006	01 04 2006	03 28 2006	United Mines Inc.	18 23S 11E
371080	TA 20	2006-00121	01 01 2006	01 04 2006	03 28 2006	United Mines Inc.	19 23S 11E
371081	TA 24	2006-00126	01 01 2006	01 04 2006	03 28 2006	United Mines Inc.	19 23S 11E
371082	SG 1	2006-00127	01 01 2006	01 04 2006	03 28 2006	United Mines Inc.	18 23S 11E
371083	SG 4	2006-00128	01 01 2006	01 04 2006	03 28 2006	United Mines Inc.	18 23s 11E
371084	TA 6	2006-00129	01 01 2006	01 04 2006	03 28 2006	United Mines Inc.	19 23S 11E
<b>Ostrich</b>							
371096	A24	2006-00109	01 01 2006	01 04 2006	03 28 2006	United Mines Inc.	22 22S 10E
371098	A30	2006-00113	01 01 2006	01 04 2006	03 28 2006	United Mines Inc.	27 22S 10E
	A30	Santa Cruz				United Mines Inc.	22 22S 10E
371099	A25	2006-00116	01 01 2006	01 04 2006	03 28 2006	United Mines Inc.	22 22S 10E
371071	A32	2006-00107	01 01 2006	01 04 2006	03 28 2006	United Mines Inc.	22 22S 10E
	A32						27 22S 10E
371072	A33	2006-00108	01 01 2006	01 04 2006	03 28 2006	United Mines Inc.	22 22S 10E
	A33					United Mines Inc.	27 22S 10E
371074	A31	2006-00112	01 01 2006	01 04 2006	03 28 2006	United Mines Inc.	22 22S 10E
	A31					United Mines Inc.	24 22S 10E
371075	A42	2006-00114	01 01 2006	01 04 2006	03 28 2006	United Mines Inc.	26 22S 10E
371076	A41	2006-00115	01 01 2006	01 04 2006	03 28 2006	United Mines Inc.	27 22S 10E
398616	Ostrich #1	Santa Cruz	10 30 2009			United Mines Inc.	22 22S 10E
398617	Ostrich #2	Santa Cruz	10 30 2009			United Mines Inc.	22 22S 10E
	Ostrich #2	Santa Cruz	10 30 2009			United Mines Inc.	27 22S 10E
398618	Ostrich #3	Santa Cruz	10 30 2009			United Mines Inc.	27 22S 10E
<b>Placer Claims</b>							
341642	GPA 1(placer)	Santa Cruz	08 01 1996			United Mines Inc.	22 22S 10E
	GPA 1(placer)	Santa Cruz	08 01 1996			United Mines Inc.	27 22S 10E
355494	GPA 2 (lode)	Santa Cruz	03 15 2001			United Mines Inc.	22 22S 10E
357558	O-1 (placer)	Santa Cruz	01 02 2003			United Mines Inc.	26 22S 10E
357559	O-2 (placer)	Santa Cruz	01 02 2003			United Mines Inc.	27 22S 10E

NO. OF CLAIMS 33  
 AMOUNT \$5115  
 RECEIPT NO. 3110796  
 INIT. [Signature]  
 PHOENIX, ARIZONA  
 2014 AUG 25 A 10:47  
 RECEIVED  
 AZ STATE OFFICE  
 \*\*BLM-ASO\*\*



**Exhibit "A 1" FINAL July 31, 2014  
Unpatented BLM Mining Claims Ledger  
AMC No. Claims Listing**

AMC NO.	CLAIM NAME	COUNTY BOOK/PAGE	LOCATION DATE	COUNTY REC. DATE	BLM REC. DATE	OWNER	SEC/T/R/ ¼
<b>Big Three</b>		<b>Santa Cruz</b>					
368895	A8	2005-13513	10 03 2005	10 11 2005	12 29 2005	United Mines Inc.	21 22S 10E NE,SE
368896	A10	2005-13514	10 03 2005	10 11 2005	12 29 2005	United Mines Inc.	21 22S 10E NE
368897	A11	2005-13515	10 03 2005	10 11 2005	12 29 2005	United Mines Inc.	21 22S 10E NE
368898	A12	2005-13516	10 03 2005	10 11 2005	12 29 2005	United Mines Inc.	21 22S 10E NE
368899	A13	2005-13517	10 03 2005	10 11 2005	12 29 2005	United Mines Inc.	21 22S 10E NE
368900	A15	2005-13519	10 03 2005	10 11 2005	12 29 2005	United Mines Inc.	22 22S 10E NW
371097	A14	2006-00110	01 01 2006	01 04 2006	03 28 2006	United Mines Inc.	21 22S 10E NE
<b>Cerro Colorado Walapi Tiger</b>		<b>Pima</b>					
369646	WT 1	12668-526	10 26 2005	10 27 2005	1 25 2006	United Mines Inc.	22 20S 10E NW
369472	WT 2	12668-524	10 26 2005	10 27 2005	1 23 2006	United Mines Inc.	22 20S 10E NW
369473	WT 3	12668-522	10 26 2005	10 27 2005	1 23 2006	United Mines Inc.	22 20S 10E NW,SW
369474	WT 4	12668-520	10 26 2005	10 27 2005	1 23 2006	United Mines Inc.	22 20S 10E NE,SE
369475	WT 5	12668-518	10 26 2005	10 27 2005	1 23 2006	United Mines Inc.	22 20S 10E NE,SE
369476	WT 6	12668-516	10 26 2005	10 27 2005	1 23 2006	United Mines Inc.	22 20S 10E NE
<b>Liberty</b>		<b>Pima</b>					
373389	LIB 5	12870-273	08 01 2006	08 17 2006	08 04 2006	United Mines Inc.	16 20S 10E NE,NW
373390	LIB 6	12870-275	08 01 2006	08 17 2006	08 04 2006	United Mines Inc.	16 20S 10E NE
373391	LIB 7	12870-277	08 01 2006	08 17 2006	08 04 2006	United Mines Inc.	16 20S 10E NE,NW
<b>Cerro Colorado Twin Plant</b>		<b>Pima</b>					
184838	LC-58	6857-568	06 15 1982	09 01 1982	06 23 2006	United Mines Inc.	25 20S 10E SW
398608	LC-58		10 30 2009			United Mines Inc.	25 20S 10E SW
184839	LC-59	6857-670	06 15 1982	09 01 1982	06 23 2006	United Mines Inc.	25 20S 10E SW
398609	LC-59		10 30 2009			United Mines Inc.	25 20S 10E SW

2014 AUG 25 10:58

**Exhibit "A 1" FINAL July 31, 2014  
Unpatented BLM Mining Claims Ledger  
AMC No. Claims Listing**

<b>Cerro Colorado</b>		<b>County</b>	<b>Claim Type</b>	<b>Location Date</b>		
398599	CC #1	Pima	Lode	10 30 2009	United Mines Inc.	25 20S 10E NW
398600	CC #2	Pima	Lode	10 30 2009	United Mines Inc.	25 20S 10E NW
398601	CC #3	Pima	Lode	10 30 2009	United Mines Inc.	25 20S 10E SW
398602	CC #4	Pima	Lode	10 30 2009	United Mines Inc.	25 20S 10E SW
398603	CC #5	Pima	Lode	10 30 2009	United Mines Inc.	25 20S 10E NW
398604	CC #6	Pima	Lode	10 30 2009	United Mines Inc.	25 20S 10E NW
398605	CC #7	Pima	Lode	10 30 2009	United Mines Inc.	25 20S 10E SW
398606	CC #8	Pima	Lode	10 30 2009	United Mines Inc.	25 20S 10E SW
398607	CC #9	Pima	Lode	10 30 2009	United Mines Inc.	25 20S 10E SE
398610	CCP #1	Pima	Placer Claim	10 30 2009	United Mines Inc.	25 20S 10E SW
398611	CCP #2	Pima	Placer Claim	10 30 2009	United Mines Inc.	25 20S 10E SW
398612	CCP #3	Pima	Placer Claim	10 30 2009	United Mines Inc.	25 20S 10E SW
<b>Silverhill</b>						
398614	Silverhill #1	Pima	Lode	10 30 2009	United Mines Inc.	17 20S 10E SE
398615	Silverhill #2	Pima	Lode	10 30 2009	United Mines Inc.	17 20S 10E NE,SE
398613	Waterman #1	Pima	Lode	10 30 2009	United Mines Inc.	22 20S 10E SW,SE
351598	Waterman#1	Pima	Lode	01 01 1999	United Mines Inc.	22 20S 10E SW,SE
364073	SH 1	Pima	Lode	10 09 2004	United Mines Inc.	17 20S 10E SE
364074	SH 2	Pima	Lode	11 09 2004	United Mines Inc.	17 20S 10E NE,SE
<b>Blue Copper</b>						
371978	BC #1	Pinal	Lode	05 10 2006	United Mines Inc.	18 8S 12E SE
371979	BC #2	Pinal	Lode	05 10 2006	United Mines Inc.	18 8S 12E SE
371980	BC #3	Pinal	Lode	05 10 2006	United Mines Inc.	19 8S 12E NE
371981	BC #4	Pinal	Lode	05 10 2006	United Mines Inc.	19 8S 12E NE
371982	BC #5	Pinal	Lode	05 10 2006	United Mines Inc.	19 8S 12E NE
371983	BC #6	Pinal	Lode	05 10 2006	United Mines Inc.	19 8S 12ENE,SE
371984	BC #7	Pinal	Lode	05 10 2006	United Mines Inc.	19 8S 12E NE,SE
371985	BC #8	Pinal	Lode	05 10 2006	United Mines Inc.	19 8S 12E NE,SE

75

2014 AUG 25 A 10:59

RECEIVED  
M AZ STATE OFFICE

**Exhibit "A 1" FINAL July 31, 2014  
Unpatented BLM Mining Claims Ledger  
AMC No. Claims Listing**

371986	BC #9	Pinal	Lode	05 10 2006		United Mines Inc.	19 8S 12E NE,SE
161026	L 4	Pinal	Lode	01 01 1982		United Mines Inc.	19 8S 12E NE
161027	L5	Pinal	Lode	01 01 1982		United Mines Inc.	19 8S 12E NE
161041	L19	Pinal	Lode	01 01 1982		United Mines Inc.	19 8S 12E NE,SE
161043	L 21	Pinal	Lode	01 01 1982		United Mines Inc.	19 8S 12E NE,SE
<b>Redbeds</b>		<b>Pinal</b>					
383103	red bed #1	Pinal	Lode	05 18 2007		United Mines Inc.	33 8S 12E NE
383104	red bed #2	Pinal	Lode	05 18 2007		United Mines Inc.	33 8S 12E SE
383105	red bed #3	Pinal	Lode	05 18 2007		United Mines Inc.	34 8S 12E NW
383106	red bed #4	Pinal	Lode	05 18 2007		United Mines Inc.	34 8S 12E SW
<b>Green Copper</b>		<b>Pinal</b>					
248943	Green Copper #5	Pinal	Lode	01 02 1986		United Mines Inc.	15 9S 12E SE
<b>Edwards</b>		<b>Pima</b>					
371085	E 6	Pima	Lode	01 23 2006		United Mines Inc.	8 22S 10E NW
371086	E 7	Pima	Lode	01 23 2006		United Mines Inc.	8 22S 10E NW
371087	E 15	Pima	Lode	01 23 2006		United Mines Inc.	5 22S 10E SW
do.	E 15	Pima	Lode	01 23 2006		United Mines Inc.	8 22S 10E NW
371052	E 16	Pima	Lode	01 23 2006		United Mines Inc.	5 22S 10E SW
371088	E 20	Pima	Lode	01 23 2006		United Mines Inc.	5 22S 10E SW
371051	EE 2	Pima	Lode	01 23 2006		United Mines Inc.	5 22S 10E SW
do.	EE 2	Pima	Lode	01 23 2006		United Mines Inc.	8 22S 10E NW
<b>Ajax</b>		<b>Pima</b>					
371089	AJ1	Pima	Lode	01 23 2006		United Mines Inc.	5 22S 10E SW,SE
do.	AJ1	Pima	Lode	01 23 2006		United Mines Inc.	8 22S 10E NE,NW
371090	AJ2	Pima	Lode	01 23 2006		United Mines Inc.	5 22S 10E SE
do.	AJ2	Pima	Lode	01 23 2006		United Mines Inc.	8 22S 10E NE

18  
18

NO. OF CLAIMS 64  
 AMOUNT \$9920.  
 RECEIPT NO. 3110796  
 INIT. SAG

2014 AUG 25 A 10: 58  
 RECEIVED  
 MAZ STATE OFFICE

**United States Department of the Interior**  
**Bureau of Land Management**  
 LANDS/RECREATION & PLANNING  
 ONE N CENTRAL AVE  
 PHOENIX, AZ 85004 -2203  
 Phone: 602-417-9200

Receipt

No: 3110796

Transaction #: 3202494		<b>ENTERED INTO COMPUTER</b>
Date of Transaction: 08/25/2014		
CUSTOMER:		AUG 28 2014 <i>PS</i>
UNITED MINES INC 7301 E 22ND ST TUCSON, AZ 85710-6426 US		

LINE #	QTY	DESCRIPTION	REMARKS	UNIT PRICE	TOTAL
1	1.00	LOCATABLE MINERALS / MINING CLAIMS-NOT NEW-UNADJUD, ONE AUTH NO. ONLY / MINING CLAIM MONEY RECEIVED <b>CASES: AMC371053/\$15035.00</b>	2015 MAINT (64+33=97CLAIMS)	- n/a -	15035.00
<b>TOTAL:</b>					<b>\$15,035.00</b>

PAYMENT INFORMATION			
1	AMOUNT:	15035.00	POSTMARKED: N/A
	TYPE:	CHECK	RECEIVED: 08/25/2014
	CHECK NO:	2117	
	NAME:	UNITED MINES INC 7301 E 22ND ST TUCSON AZ 85710-6426 US	

REMARKS

This receipt was generated by the automated BLM Collections and Billing System and is a paper representation of a portion of the official electronic record contained therein.

DEPARTMENT OF THE INTERIOR  
BUREAU OF LAND MANAGEMENT  
MINING CLAIMS

MC Customer Information - With Serial No. and Claim Name  
ACTIVE CLAIMS

Admin State: AZ  
Geo State: AZ

R# 3110796

UNITED MINES INC  
7301 E 22ND ST  
TUCSON, AZ 85710-6426

161026-27 20 Lead #5  
161041; 43  
184838-39

CUSTOMER ID: 2236662

Serial No.	Claim Name/Number	Lead Serial No.	Disposition
AMC161026	- L 4 248943	AMC161019	ACTIVE
AMC161027	- L 5	AMC161019	ACTIVE
AMC161041	- L 19 341642	AMC161019	ACTIVE
AMC161043	- L 21	AMC161019	ACTIVE
AMC184838	- LC 58 351598	AMC184781	ACTIVE
AMC184839	- LC 59 355494	AMC184781	ACTIVE
AMC248943	- GREEN COPPER #5	AMC248939	ACTIVE
AMC341642	- G P A 1	AMC341642	ACTIVE
AMC351598	- WATERMAN #1 359558-59	AMC351598	ACTIVE
AMC355494	- GPA2	AMC355494	ACTIVE
AMC357558	- 0-1 364073-74	AMC357558	ACTIVE
AMC357559	- 0-2	AMC357558	ACTIVE
AMC364073	- SH1 368895-900	AMC364073	ACTIVE
AMC364074	- SH2 369472-76	AMC364073	ACTIVE
AMC368895	- A-8	AMC368895	ACTIVE
AMC368896	- A-10 369640	AMC368895	ACTIVE
AMC368897	- A-11	AMC368895	ACTIVE
AMC368898	- A-12 371051-061	AMC368895	ACTIVE
AMC368899	- A-13	AMC368895	ACTIVE
AMC368900	- A-15 371071-090	AMC368895	ACTIVE
AMC369472	- WT 2 371096-99	AMC369468	ACTIVE
AMC369473	- WT 3	AMC369468	ACTIVE
AMC369474	- WT 4 371978-86	AMC369468	ACTIVE
AMC369475	- WT 5	AMC369468	ACTIVE
AMC369476	- WT 6 373389-91	AMC369468	ACTIVE
AMC369646	- WT 1 383103-106	AMC369646	ACTIVE
AMC371051	- EE2 398599-398618	AMC371051	ACTIVE
AMC371052	- E16	AMC371051	ACTIVE
AMC371053	- TA1	AMC371053	ACTIVE
AMC371054	- TA22	AMC371053	ACTIVE
AMC371055	- TA25	AMC371053	ACTIVE
AMC371056	- TA EXTENSION 1	AMC371053	ACTIVE
AMC371057	- TA3	AMC371053	ACTIVE
AMC371058	- SG5	AMC371053	ACTIVE
AMC371059	- TA EXTENSION 2	AMC371053	ACTIVE
AMC371060	- TA2	AMC371053	ACTIVE
AMC371061	- TA21	AMC371053	ACTIVE
AMC371071	- A32	AMC371071	ACTIVE
AMC371072	- A33	AMC371071	ACTIVE
AMC371073	- TA-4	AMC371071	ACTIVE
AMC371074	- A31	AMC371071	ACTIVE
AMC371075	- A42	AMC371071	ACTIVE
AMC371076	- A41	AMC371071	ACTIVE
AMC371077	- SG2	AMC371071	ACTIVE
AMC371078	- TA23	AMC371071	ACTIVE
AMC371079	- SG3	AMC371071	ACTIVE
AMC371080	- TA20	AMC371071	ACTIVE
AMC371081	- TA24	AMC371071	ACTIVE

## MINING CLAIMS

## MC Customer Information - With Serial No. and Claim Name

## ACTIVE CLAIMS

<u>Serial No.</u>	<u>Claim Name/Number</u>	<u>Lead Serial No.</u>	<u>Disposition</u>
AMC371082	-SG1	AMC371071	ACTIVE
AMC371083	-SG4	AMC371071	ACTIVE
AMC371084	-TA-6	AMC371071	ACTIVE
AMC371085	-E6	AMC371085	ACTIVE
AMC371086	-E7	AMC371085	ACTIVE
AMC371087	-E15	AMC371085	ACTIVE
AMC371088	-E20	AMC371085	ACTIVE
AMC371089	-AJ1	AMC371085	ACTIVE
AMC371090	-AJ2	AMC371085	ACTIVE
AMC371096	-A24	AMC371096	ACTIVE
AMC371097	-A14	AMC371096	ACTIVE
AMC371098	-A30	AMC371096	ACTIVE
AMC371099	-A25	AMC371096	ACTIVE
AMC371978	-BC #1	AMC371978	ACTIVE
AMC371979	-BC #2	AMC371978	ACTIVE
AMC371980	-BC #3	AMC371978	ACTIVE
AMC371981	-BC #4	AMC371978	ACTIVE
AMC371982	-BC #5	AMC371978	ACTIVE
AMC371983	-BC #6	AMC371978	ACTIVE
AMC371984	-BC #7	AMC371978	ACTIVE
AMC371985	-BC #8	AMC371978	ACTIVE
AMC371986	-BC #9	AMC371978	ACTIVE
AMC373389	-LIB 5	AMC373389	ACTIVE
AMC373390	-LIB 6	AMC373389	ACTIVE
AMC373391	-LIB 7	AMC373389	ACTIVE
AMC373392	-LIB 8 - NOT LISTED FOR PM4	AMC373389	ACTIVE
AMC383103	-RED BED #1	AMC383103	ACTIVE
AMC383104	-RED BED #2	AMC383103	ACTIVE
AMC383105	-RED BEDS #3	AMC383103	ACTIVE
AMC383106	-RED BEDS #4	AMC383103	ACTIVE
AMC398599	-CC #1	AMC398599	ACTIVE
AMC398600	-CC #2	AMC398599	ACTIVE
AMC398601	-CC #3	AMC398599	ACTIVE
AMC398602	-CC #4	AMC398599	ACTIVE
AMC398603	-CC #5	AMC398599	ACTIVE
AMC398604	-CC #6	AMC398599	ACTIVE
AMC398605	-CC #7	AMC398599	ACTIVE
AMC398606	-CC #8	AMC398599	ACTIVE
AMC398607	-CC #9	AMC398599	ACTIVE
AMC398608	-LC #58	AMC398599	ACTIVE
AMC398609	-LC #59	AMC398599	ACTIVE
AMC398610	-CCP #1	AMC398599	ACTIVE
AMC398611	-CCP #2	AMC398599	ACTIVE
AMC398612	-CCP #3	AMC398599	ACTIVE
AMC398613	-WATERMAN #1	AMC398599	ACTIVE
AMC398614	-SILVERHILL #1	AMC398599	ACTIVE
AMC398615	-SILVERHILL #2	AMC398599	ACTIVE
AMC398616	-OSTRICH #1	AMC398599	ACTIVE
AMC398617	-OSTRICH #2	AMC398599	ACTIVE
AMC398618	-OSTRICH #3	AMC398599	ACTIVE

Number of ACTIVE cases: 98

Message:

97 ROWS RETRIEVED

ENTERED  
 AUG 28 2014  
 BY: PB

CBS Export Results Report

Include Resolved Records

Record Status

Error Records (E/M/I)

Accepted Records (A/W)

"On Hold" Records (H)

Records (for s/n or receipt nr)

Sorted, No Results From CBS

New (not yet exported)

Printable Format (legal/landscape)

Search Criteria

Enter export Date (mm/dd/yyyy)

Serial Number match (optional)

Receipt Nr (optional)

Export Nr (exclusive)

LR2000 User (defaults to login)

Responsible Area (Errors Only)

User (U,X)

Programmer (P,X)

All (U,P,X)

[User Guide](#)

Resend?	Export Nr	A/D	Serial Nr	Multi	Code	S Amount	Remarks	Receipt Nr	LR2000 User	#Msg	Resolved?	OK	Stat1	Area	CBS Msg 1	Stat2	Area	Msg 2	CBS 392 ID	392 \$ Amt	Action Update Date	Resend	Resend Orig	Export Date
<input type="checkbox"/>	4712174	A	AMC161026	782	155.00	2015;\$155	3110796	PAULINEB			<input type="checkbox"/>								2086019	15035.00	8/28/2014 12:17			
<input type="checkbox"/>	4712175	A	AMC161027	782	155.00	2015;\$155	3110796	PAULINEB			<input type="checkbox"/>								2086019	15035.00	8/28/2014 12:17			
<input type="checkbox"/>	4712176	A	AMC161041	782	155.00	2015;\$155	3110796	PAULINEB			<input type="checkbox"/>								2086019	15035.00	8/28/2014 12:17			
<input type="checkbox"/>	4712177	A	AMC161043	782	155.00	2015;\$155	3110796	PAULINEB			<input type="checkbox"/>								2086019	15035.00	8/28/2014 12:17			
<input type="checkbox"/>	4712193	A	AMC184838	782	155.00	2015;\$155	3110796	PAULINEB			<input type="checkbox"/>								2086019	15035.00	8/28/2014 12:18			
<input type="checkbox"/>	4712194	A	AMC184839	782	155.00	2015;\$155	3110796	PAULINEB			<input type="checkbox"/>								2086019	15035.00	8/28/2014 12:18			
<input type="checkbox"/>	4712196	A	AMC248943	782	155.00	2015;\$155	3110796	PAULINEB			<input type="checkbox"/>								2086019	15035.00	8/28/2014 12:18			
<input type="checkbox"/>	4712197	A	AMC341642	782	155.00	2015;\$155	3110796	PAULINEB			<input type="checkbox"/>								2086019	15035.00	8/28/2014 12:18			
<input type="checkbox"/>	4712198	A	AMC351598	782	155.00	2015;\$155	3110796	PAULINEB			<input type="checkbox"/>								2086019	15035.00	8/28/2014 12:19			
<input type="checkbox"/>	4712218	A	AMC355494	782	155.00	2015;\$155	3110796	PAULINEB			<input type="checkbox"/>								2086019	15035.00	8/28/2014 12:19			
<input type="checkbox"/>	4712269	A	AMC357558	782	155.00	2015;\$155	3110796	PAULINEB			<input type="checkbox"/>								2086019	15035.00	8/28/2014 12:19			
<input type="checkbox"/>	4712270	A	AMC357559	782	155.00	2015;\$155	3110796	PAULINEB			<input type="checkbox"/>								2086019	15035.00	8/28/2014 12:19			
<input type="checkbox"/>	4712271	A	AMC364073	782	155.00	2015;\$155	3110796	PAULINEB			<input type="checkbox"/>								2086019	15035.00	8/28/2014 12:20			
<input type="checkbox"/>	4712272	A	AMC364074	782	155.00	2015;\$155	3110796	PAULINEB			<input type="checkbox"/>								2086019	15035.00	8/28/2014 12:20			
<input type="checkbox"/>	4712299	A	AMC368895	782	155.00	2015;\$155	3110796	PAULINEB			<input type="checkbox"/>								2086019	15035.00	8/28/2014 12:20			
<input type="checkbox"/>	4712300	A	AMC368896	782	155.00	2015;\$155	3110796	PAULINEB			<input type="checkbox"/>								2086019	15035.00	8/28/2014 12:20			
<input type="checkbox"/>	4712301	A	AMC368897	782	155.00	2015;\$155	3110796	PAULINEB			<input type="checkbox"/>								2086019	15035.00	8/28/2014 12:20			
<input type="checkbox"/>	4712302	A	AMC368898	782	155.00	2015;\$155	3110796	PAULINEB			<input type="checkbox"/>								2086019	15035.00	8/28/2014 12:20			
<input type="checkbox"/>	4712303	A	AMC368899	782	155.00	2015;\$155	3110796	PAULINEB			<input type="checkbox"/>								2086019	15035.00	8/28/2014 12:20			
<input type="checkbox"/>	4712304	A	AMC368900	782	155.00	2015;\$155	3110796	PAULINEB			<input type="checkbox"/>								2086019	15035.00	8/28/2014 12:20			

AMC 361046  
 AMC 371051  
 AMC 371053  
 AMC 383103  
 AMC 398599  
 AMC 371071  
 AMC 371085  
 AMC 371096  
 AMC 371978  
 AMC 373389  
 AMC 61019  
 AMC 184781  
 AMC 248939  
 AMC 341642  
 AMC 351598  
 AMC 355494  
 AMC 357558  
 AMC 364073  
 AMC 36895  
 AMC 369468

**MAINTENANCE FEE PAYMENT**

Claimant Name: United Mines, Inc.  
 Address: 7501 E 22nd St, Suite 601  
 City: Tucson State: AZ Zip: 85710  
 Telephone: (520) 777-7120  
 E-mail address: u.mine@comcast.com  
 Signature: Robert A. Mc... V.P.

RECEIVED  
 BLM AZ STATE OFFICE  
 PHOENIX, ARIZONA  
 2013 AUG 29 A 10:19  
 BLM  
 Date  
 Stamp

Check here if this is a change of address.

LINE NO.	AMC NUMBER	CLAIM/SITE NAME	COUNTY RECORDER DATA (If available)	TWP	RNG	SEC
1		<i>See Attached 3 pages</i>				
2						
3						
4						
5						
6						
7						
8						
9						
10						

List additional claims on Form MCF114.

Bureau of Land Management  
 Arizona State Office  
 www.blm.gov/az/

ENTERED  
 SEP 06 2013  
 BY: TS

No. of Claims: 98 x \$140 = 13,720  
 Check No: 740 Init. EXG  
 Receipt No.: 2868562  
 For BLM Use Only

Form: MCF112  
 Revised July 2009



**DEPARTMENT OF THE INTERIOR  
BUREAU OF LAND MANAGEMENT  
MINING CLAIMS**

**MC Customer Information - With Serial No. and Required Maintenance Fee  
ACTIVE CLAIMS**

Run Date: 08/29/2013 10:08 AM

Page 1 of 3

**Admin State: AZ**  
**Geo State: AZ**

**UNITED MINES INC  
7301 E 22ND ST  
TUCSON, AZ 85710-64**

**CUSTOMER ID: 2236662**

<u>Serial No.</u>	<u>Claim Name/Number</u>	<u>Required MF</u>	<u>Casetype</u>	<u>Disposition</u>
AMC161026	L 4	140.00	LODE CLAIM	ACTIVE
AMC161027	L 5	140.00	LODE CLAIM	ACTIVE
AMC161041	L 19	140.00	LODE CLAIM	ACTIVE
AMC161043	L 21	140.00	LODE CLAIM	ACTIVE
AMC184838	LC 58	140.00	LODE CLAIM	ACTIVE
AMC184839	LC 59	140.00	LODE CLAIM	ACTIVE
AMC248943	GREEN COPPER #5	140.00	LODE CLAIM	ACTIVE
AMC341642	G P A 1	140.00	PLACER CLAIM	ACTIVE
AMC351598	WATERMAN #1	140.00	LODE CLAIM	ACTIVE
AMC355494	GPA2	140.00	LODE CLAIM	ACTIVE
AMC357558	0-1	140.00	PLACER CLAIM	ACTIVE
AMC357559	0-2	140.00	PLACER CLAIM	ACTIVE
AMC364073	SH1	140.00	LODE CLAIM	ACTIVE
AMC364074	SH2	140.00	LODE CLAIM	ACTIVE
AMC368895	A-8	140.00	LODE CLAIM	ACTIVE
AMC368896	A-10	140.00	LODE CLAIM	ACTIVE
AMC368897	A-11	140.00	LODE CLAIM	ACTIVE
AMC368898	A-12	140.00	LODE CLAIM	ACTIVE
AMC368899	A-13	140.00	LODE CLAIM	ACTIVE
AMC368900	A-15	140.00	LODE CLAIM	ACTIVE
AMC369472	WT 2	140.00	LODE CLAIM	ACTIVE
AMC369473	WT 3	140.00	LODE CLAIM	ACTIVE
AMC369474	WT 4	140.00	LODE CLAIM	ACTIVE
AMC369475	WT 5	140.00	LODE CLAIM	ACTIVE
AMC369476	WT 6	140.00	LODE CLAIM	ACTIVE
AMC369646	WT 1	140.00	LODE CLAIM	ACTIVE
AMC371051	EE2	140.00	LODE CLAIM	ACTIVE
AMC371052	E16	140.00	LODE CLAIM	ACTIVE
AMC371053	TA1	140.00	LODE CLAIM	ACTIVE
AMC371054	TA22	140.00	LODE CLAIM	ACTIVE
AMC371055	TA25	140.00	LODE CLAIM	ACTIVE
AMC371056	TA EXTENSION 1	140.00	LODE CLAIM	ACTIVE
AMC371057	TA3	140.00	LODE CLAIM	ACTIVE
AMC371058	SG5	140.00	LODE CLAIM	ACTIVE
AMC371059	TA EXTENSION 2	140.00	LODE CLAIM	ACTIVE
AMC371060	TA2	140.00	LODE CLAIM	ACTIVE
AMC371061	TA21	140.00	LODE CLAIM	ACTIVE
AMC371071	A32	140.00	LODE CLAIM	ACTIVE
AMC371072	A33	140.00	LODE CLAIM	ACTIVE

PHOENIX, ARIZONA  
2013 AUG 29 10:13  
BLM AZ STORE OFFICE  
RECEIVED

**DEPARTMENT OF THE INTERIOR  
BUREAU OF LAND MANAGEMENT  
MINING CLAIMS**

**MC Customer Information - With Serial No. and Required Maintenance Fee  
ACTIVE CLAIMS**

Run Date: 08/29/2013 10:08 AM

Page 2 of 3

<u>Serial No.</u>	<u>Claim Name/Number</u>	<u>Required MF</u>	<u>Casetype</u>	<u>Disposition</u>
AMC371073	TA-4	140.00	LODE CLAIM	ACTIVE
AMC371074	A31	140.00	LODE CLAIM	ACTIVE
AMC371075	A42	140.00	LODE CLAIM	ACTIVE
AMC371076	A41	140.00	LODE CLAIM	ACTIVE
AMC371077	SG2	140.00	LODE CLAIM	ACTIVE
AMC371078	TA23	140.00	LODE CLAIM	ACTIVE
AMC371079	SG3	140.00	LODE CLAIM	ACTIVE
AMC371080	TA20	140.00	LODE CLAIM	ACTIVE
AMC371081	TA24	140.00	LODE CLAIM	ACTIVE
AMC371082	SG1	140.00	LODE CLAIM	ACTIVE
AMC371083	SG4	140.00	LODE CLAIM	ACTIVE
AMC371084	TA-6	140.00	LODE CLAIM	ACTIVE
AMC371085	E6	140.00	LODE CLAIM	ACTIVE
AMC371086	E7	140.00	LODE CLAIM	ACTIVE
AMC371087	E15	140.00	LODE CLAIM	ACTIVE
AMC371088	E20	140.00	LODE CLAIM	ACTIVE
AMC371089	AJ1	140.00	LODE CLAIM	ACTIVE
AMC371090	AJ2	140.00	LODE CLAIM	ACTIVE
AMC371096	A24	140.00	LODE CLAIM	ACTIVE
AMC371097	A14	140.00	LODE CLAIM	ACTIVE
AMC371098	A30	140.00	LODE CLAIM	ACTIVE
AMC371099	A25	140.00	LODE CLAIM	ACTIVE
AMC371978	BC #1	140.00	LODE CLAIM	ACTIVE
AMC371979	BC #2	140.00	LODE CLAIM	ACTIVE
AMC371980	BC #3	140.00	LODE CLAIM	ACTIVE
AMC371981	BC #4	140.00	LODE CLAIM	ACTIVE
AMC371982	BC #5	140.00	LODE CLAIM	ACTIVE
AMC371983	BC #6	140.00	LODE CLAIM	ACTIVE
AMC371984	BC #7	140.00	LODE CLAIM	ACTIVE
AMC371985	BC #8	140.00	LODE CLAIM	ACTIVE
AMC371986	BC #9	140.00	LODE CLAIM	ACTIVE
AMC373389	LIB 5	140.00	LODE CLAIM	ACTIVE
AMC373390	LIB 6	140.00	LODE CLAIM	ACTIVE
AMC373391	LIB 7	140.00	LODE CLAIM	ACTIVE
AMC373392	LIB 8	140.00	LODE CLAIM	ACTIVE
AMC383103	RED BED #1	140.00	LODE CLAIM	ACTIVE
AMC383104	RED BED #2	140.00	LODE CLAIM	ACTIVE
AMC383105	RED BEDS #3	140.00	LODE CLAIM	ACTIVE
AMC383106	RED BEDS #4	140.00	LODE CLAIM	ACTIVE
AMC398599	CC #1	140.00	LODE CLAIM	ACTIVE
AMC398600	CC #2	140.00	LODE CLAIM	ACTIVE
AMC398601	CC #3	140.00	LODE CLAIM	ACTIVE
AMC398602	CC #4	140.00	LODE CLAIM	ACTIVE
AMC398603	CC #5	140.00	LODE CLAIM	ACTIVE
AMC398604	CC #6	140.00	LODE CLAIM	ACTIVE
AMC398605	CC #7	140.00	LODE CLAIM	ACTIVE

PHOENIX, ARIZONA  
2013 AUG 29 A 10:13  
RECEIVED  
BLM AZ STATE OFFICE

**NO WARRANTY IS MADE BY BLM FOR USE OF THE DATA  
FOR PURPOSES NOT INTENDED BY BLM.**

DEPARTMENT OF THE INTERIOR  
BUREAU OF LAND MANAGEMENT  
MINING CLAIMS

MC Customer Information - With Serial No. and Required Maintenance Fee  
ACTIVE CLAIMS

Run Date: 08/29/2013 10:08 AM

Page 3 of 3

<u>Serial No.</u>	<u>Claim Name/Number</u>	<u>Required MF</u>	<u>Casetype</u>	<u>Disposition</u>
AMC398606	CC #8	140.00	LODE CLAIM	ACTIVE
AMC398607	CC #9	140.00	LODE CLAIM	ACTIVE
AMC398608	LC #58	140.00	LODE CLAIM	ACTIVE
AMC398609	LC #59	140.00	LODE CLAIM	ACTIVE
AMC398610	CCP #1	140.00	PLACER CLAIM	ACTIVE
AMC398611	CCP #2	140.00	PLACER CLAIM	ACTIVE
AMC398612	CCP #3	140.00	PLACER CLAIM	ACTIVE
AMC398613	WATERMAN #1	140.00	LODE CLAIM	ACTIVE
AMC398614	SILVERHILL #1	140.00	LODE CLAIM	ACTIVE
AMC398615	SILVERHILL #2	140.00	LODE CLAIM	ACTIVE
AMC398616	OSTRICH #1	140.00	LODE CLAIM	ACTIVE
AMC398617	OSTRICH #2	140.00	LODE CLAIM	ACTIVE
AMC398618	OSTRICH #3	140.00	LODE CLAIM	ACTIVE
<b>Total Required Fee</b>		<b>13,720.00</b>		

Number of ACTIVE cases: 98

RECEIVED  
BLM AZ STATE OFFICE  
2013 AUG 29 A 10:13  
PHOENIX, ARIZONA

**United States Department of the Interior**  
**Bureau of Land Management**  
 LANDS/RECREATION & PLANNING  
 ONE N CENTRAL AVE  
 PHOENIX, AZ 85004 -2203  
 Phone: 602-417-9200

Receipt

No: 2868562

<b>Transaction #:</b> 2954516	
<b>Date of Transaction:</b> 08/29/2013	
<b>CUSTOMER:</b>	
UNITED MINES INC 7301 E 22ND ST TUCSON, AZ 85710-6426 US	

LINE #	QTY	DESCRIPTION	REMARKS	UNIT PRICE	TOTAL
1	1.00	LOCATABLE MINERALS / MINING CLAIMS- NOT NEW-UNADJUD, ONE AUTH NO. ONLY / MINING CLAIM MONEY RECEIVED <b>CASES: AMC161026/\$13720.00</b>	2014 MAINT (98)	- n/a -	13720.00
<b>TOTAL:</b>					<b>\$13,720.00</b>

PAYMENT INFORMATION			
1	AMOUNT:	13720.00	POSTMARKED: N/A
	TYPE:	CHECK	RECEIVED: 08/29/2013
	CHECK NO:	740	
	NAME:	DYKERS, LAWRENCE G 6514 W SUGAR PINE TRAIL TUCSON AZ 85743	

REMARKS

This receipt was generated by the automated BLM Collections and Billing System and is a paper representation of a portion of the official electronic record contained therein.

DEPARTMENT OF THE INTERIOR  
BUREAU OF LAND MANAGEMENT  
MINING CLAIMS

Customer Information - WITH Serial No. and Claim Name

ACTIVE CLAIMS

*Am 161019*  
184781  
248939  
341642  
351958 351598  
3557498  
371085 357558  
371096 364073  
371978 36895

Run Date: 08/24/2012 12:04 PM

Page 1 of 3

Admin State: AZ  
Geo State: AZ

UNITED MINES INC  
14924 N CENTAURUS PL  
ORO VALLEY, AZ 85737-3455

*7301 E. 22nd Street  
Tucson, AZ 85710*

CUSTOMER ID: 2236662

<u>Serial No.</u>	<u>Claim Name/Number</u>	<u>Lead Serial No.</u>	<u>Disposition</u>
AMC161026	L 4	AMC161019	ACTIVE
AMC161027	L 5	AMC161019	ACTIVE
AMC161041	L 19	AMC161019	ACTIVE
AMC161043	L 21	AMC161019	ACTIVE
AMC184838	LC 58	AMC184781	ACTIVE
AMC184839	LC 59	AMC184781	ACTIVE
AMC248943	GREEN COPPER #5	AMC248939	ACTIVE
AMC341642	G P A 1	AMC341642	ACTIVE
AMC351598	WATERMAN #1	AMC351598	ACTIVE
AMC355494	GPA2	AMC355494	ACTIVE
AMC357558	0-1	AMC357558	ACTIVE
AMC357559	0-2	AMC357558	ACTIVE
AMC364073	SH1	AMC364073	ACTIVE
AMC364074	SH2	AMC364073	ACTIVE
AMC368895	A-8	AMC368895	ACTIVE
AMC368896	A-10	AMC368895	ACTIVE
AMC368897	A-11	AMC368895	ACTIVE
AMC368898	A-12	AMC368895	ACTIVE
AMC368899	A-13	AMC368895	ACTIVE
AMC368900	A-15	AMC368895	ACTIVE
AMC369472	WT 2	AMC369468	ACTIVE
AMC369473	WT 3	AMC369468	ACTIVE
AMC369474	WT 4	AMC369468	ACTIVE
AMC369475	WT 5	AMC369468	ACTIVE
AMC369476	WT 6	AMC369468	ACTIVE
AMC369646	WT 1	AMC369646	ACTIVE
AMC371051	EE2	AMC371051	ACTIVE
AMC371052	E16	AMC371051	ACTIVE
AMC371053	TA1	AMC371053	ACTIVE
AMC371054	TA22	AMC371053	ACTIVE
AMC371055	TA25	AMC371053	ACTIVE
AMC371056	TA EXTENSION 1	AMC371053	ACTIVE
AMC371057	TA3	AMC371053	ACTIVE
AMC371058	SG5	AMC371053	ACTIVE
AMC371059	TA EXTENSION 2	AMC371053	ACTIVE
AMC371060	TA2	AMC371053	ACTIVE
AMC371061	TA21	AMC371053	ACTIVE
AMC371071	A32	AMC371071	ACTIVE
AMC371072	A33	AMC371071	ACTIVE
AMC371073	TA-4	AMC371071	ACTIVE
AMC371074	A11	AMC371071	ACTIVE
AMC371075	A42	AMC371071	ACTIVE
AMC371076	A41	AMC371071	ACTIVE

RECEIVED  
BLM AZ STATE OFFICE  
2012 AUG 24 A 11:27  
PHOENIX, ARIZONA

NO WARRANTY IS MADE BY BLM  
FOR USE OF THE DATA FOR  
PURPOSES NOT INTENDED BY BLM

ENTERED INTO COMPUTER  
*9/6/2012 TS*

DEPARTMENT OF THE INTERIOR  
BUREAU OF LAND MANAGEMENT  
MINING CLAIMS

Customer Information - WITH Serial No. and Claim Name

ACTIVE CLAIMS

Run Date: 08/24/2012 12:04 PM

Page 2 of 3

<u>Serial No.</u>	<u>Claim Name/Number</u>	<u>Lead Serial No.</u>	<u>Disposition</u>
AMC371077	SG2	AMC371071	ACTIVE
AMC371078	TA23	AMC371071	ACTIVE
AMC371079	SG3	AMC371071	ACTIVE
AMC371080	TA20	AMC371071	ACTIVE
AMC371081	TA24	AMC371071	ACTIVE
AMC371082	SG1	AMC371071	ACTIVE
AMC371083	SG4	AMC371071	ACTIVE
AMC371084	TA-6	AMC371071	ACTIVE
AMC371085	E6	AMC371085	ACTIVE
AMC371086	E7	AMC371085	ACTIVE
AMC371087	E15	AMC371085	ACTIVE
AMC371088	E20	AMC371085	ACTIVE
AMC371089	AJ1	AMC371085	ACTIVE
<del>AMC371090</del>	AJ2	AMC371085	ACTIVE
AMC371096	A24	AMC371096	ACTIVE
AMC371097	A14	AMC371096	ACTIVE
AMC371098	A30	AMC371096	ACTIVE
<del>AMC371099</del>	A25	AMC371096	ACTIVE
AMC371978	BC #1	AMC371978	ACTIVE
AMC371979	BC #2	AMC371978	ACTIVE
AMC371980	BC #3	AMC371978	ACTIVE
AMC371981	BC #4	AMC371978	ACTIVE
AMC371982	BC #5	AMC371978	ACTIVE
AMC371983	BC #6	AMC371978	ACTIVE
AMC371984	BC #7	AMC371978	ACTIVE
AMC371985	BC #8	AMC371978	ACTIVE
<del>AMC371986</del>	BC #9	AMC371978	ACTIVE
AMC373389	LIB 5	AMC373389	ACTIVE
AMC373390	LIB 6	AMC373389	ACTIVE
AMC373391	LIB 7	AMC373389	ACTIVE
AMC373392	LIB 8	AMC373389	ACTIVE
<del>AMC383103</del>	RED BED #1	AMC383103	ACTIVE
AMC383104	RED BED #2	AMC383103	ACTIVE
AMC383105	RED BEDS #3	AMC383103	ACTIVE
<del>AMC383106</del>	RED BEDS #4	AMC383103	ACTIVE
AMC398599	CC #1	AMC398599	ACTIVE
AMC398600	CC #2	AMC398599	ACTIVE
AMC398601	CC #3	AMC398599	ACTIVE
AMC398602	CC #4	AMC398599	ACTIVE
AMC398603	CC #5	AMC398599	ACTIVE
AMC398604	CC #6	AMC398599	ACTIVE
AMC398605	CC #7	AMC398599	ACTIVE
AMC398606	CC #8	AMC398599	ACTIVE
AMC398607	CC #9	AMC398599	ACTIVE
AMC398608	LC #58	AMC398599	ACTIVE
AMC398609	LC #59	AMC398599	ACTIVE
AMC398610	CCP #1	AMC398599	ACTIVE
AMC398611	CCP #2	AMC398599	ACTIVE

RECEIVED  
BLM AZ STATE OFFICE  
2012 AUG 24 A 11: 27  
BLM ARIZONA

NO WARRANTY IS MADE BY BLM  
FOR USE OF THE DATA FOR  
PURPOSES NOT INTENDED BY BLM

DEPARTMENT OF THE INTERIOR  
 BUREAU OF LAND MANAGEMENT  
 MINING CLAIMS

Customer Information - WITH Serial No. and Claim Name

ACTIVE CLAIMS

Run Date: 08/24/2012 12:04 PM

Page 3 of 3

<u>Serial No.</u>	<u>Claim Name/Number</u>	<u>Lead Serial No.</u>	<u>Disposition</u>
AMC398612	CCP #3	AMC398599	ACTIVE
AMC398613	WATERMAN #1	AMC398599	ACTIVE
AMC398614	SILVERHILL #1	AMC398599	ACTIVE
AMC398615	SILVERHILL #2	AMC398599	ACTIVE
AMC398616	OSTRICH #1	AMC398599	ACTIVE
AMC398617	OSTRICH #2	AMC398599	ACTIVE
<del>AMC398618</del>	OSTRICH #3	AMC398599	ACTIVE

Number of ACTIVE cases: 98

Are the AMC  
 Nos. 3519<sup>598</sup>58  
 3554984

CORRECT?

RECEIVED  
 BLM AZ STATE OFFICE  
 2012 AUG 24 A 11: 27  
 PHOENIX, ARIZONA

NO. OF CLAIMS 98  
 AMOUNT 13720.<sup>00</sup>  
 RECEIPT NO. 2639470  
 INIT. ERG

\*\* BLM-ASO\*\*

**United States Department of the Interior**  
**Bureau of Land Management**  
 LANDS/RECREATION & PLANNING  
 ONE N CENTRAL AVE  
 PHOENIX, AZ 85004 -2203  
 Phone: 602-417-9200

Receipt

No: 2639470

<b>Transaction #:</b> 2720082	
<b>Date of Transaction:</b> 08/24/2012	
<b>CUSTOMER:</b>	
UNITED MINES INC 7301 E 22ND ST TUCSON, AZ 85710-6426 US	

LINE #	QTY	DESCRIPTION	REMARKS	UNIT PRICE	TOTAL
1	1.00	LOCATABLE MINERALS / MINING CLAIMS- NOT NEW-UNADJUD, ONE AUTH NO. ONLY / MINING CLAIM MONEY RECEIVED CASES: AMC161026/\$13720.00	2013 MAINT (98)	- n/a -	13720.00
<b>TOTAL:</b>					<b>\$13,720.00</b>

PAYMENT INFORMATION			
1	AMOUNT:	13720.00	POSTMARKED: N/A
	TYPE:	CHECK	RECEIVED: 08/24/2012
	CHECK NO:	661	
	NAME:	UNITED MINES INC 7301 E 22ND ST TUCSON AZ 85710-6426 US	

<b>REMARKS</b>

This receipt was generated by the automated BLM Collections and Billing System and is a paper representation of a portion of the official electronic record contained therein.



AMC 371096  
 AMC 371978  
 AMC 373389  
 AMC 383103  
 AMC 398599

AMC 358976  
 AMC 359560  
 AMC 364073  
 AMC 368875  
 AMC 369468  
 AMC 369646

AMC 161019  
 AMC 184781  
 AMC 248939  
 AMC 341642  
 AMC 351598  
 AMC 355494  
 AMC 357558

**MAINTENANCE FEE PAYMENT**

Claimant Name: United Mines Inc.  
 Address: 11924 N. CENTAURUS PL.  
 City: ORO Valley State: AZ Zip: 85734  
 Telephone: 520-742-3111  
 E-mail address: ge.MARTIN21@AOL.com  
 Signature: M. E. Martin

RECEIVED  
 STATE OFFICE  
 2011 AUG 23 P 1:31  
 PHOENIX, ARIZONA  
 BLM  
 Date  
 Stamp

Check here if this is a change of address.

LINE NO.	AMC NUMBER	CLAIM/SITE NAME	COUNTY RECORDER DATA (If available)	TWP	RNG	SEC
1						
2						
3		SEE ATTACHED.				
4						
5						
6						
7						
8						
9						
10						

List additional claims on Form MCF114.

No. of Claims: 100 x \$140 = 14,000.  
 Check No: 1698 Init. SC  
 Receipt No.: 2413070  
 For BLM Use Only

Bureau of Land Management  
 Arizona State Office  
 www.blm.gov/az

SEP 1 2011  
 Cm

Form: MCF112  
 Revised July 2009

**DEPARTMENT OF THE INTERIOR  
BUREAU OF LAND MANAGEMENT  
MINING CLAIMS**

**MC Customer Information - WITH Legal Description  
ACTIVE CLAIMS**

Run Date: 08/23/2011 01:11 PM

INT-REL: CLAIMANT

CUSTOMER ID: 2236662

**NITED MINES INC  
11924 N CENTAURAS PL  
DRO VALLEY, AZ 85737**

Serial No	Claim Name/Number	County	D	Claim Type	Last Yr	Mc Loc Dt	Mr	Twn	Rng	Sec	Subdivision
AMC161026	L 4	PINAL	A	LODE CLAIM	2011	01/01/1982	14	0080S	0120E	019	NE
AMC161027	L 5	PINAL	A	LODE CLAIM	2011	01/01/1982	14	0080S	0120E	019	NE
AMC161041	L 19	PINAL	A	LODE CLAIM	2011	01/01/1982	14	0080S	0120E	019	NE SE
AMC161043	L 21	PINAL	A	LODE CLAIM	2011	01/01/1982	14	0080S	0120E	019	NE SE
AMC184838	LC 58	PIMA	A	LODE CLAIM	2011	06/15/1982	14	0200S	0100E	025	SW
AMC184839	LC 59	PIMA	A	LODE CLAIM	2011	06/15/1982	14	0200S	0100E	025	SW
AMC248943	GREEN COPPER #5	PINAL	A	LODE CLAIM	2011	01/02/1986	14	0090S	0120E	015	SE
AMC341642	G P A 1	SANTA CRUZ	A	PLACER CLAIM	2011	08/01/1996	14	0220S	0100E	022	SE
	G P A 1	SANTA CRUZ	A	PLACER CLAIM	2011	08/01/1996	14	0220S	0100E	027	NE
	G P A 1	PIMA	A	LODE CLAIM	2011	01/01/1999	14	0200S	0100E	022	SW SE
AMC351598	WATERMAN #1	SANTA CRUZ	A	LODE CLAIM	2011	03/15/2001	14	0220S	0100E	022	SW
AMC355494	GPA2	SANTA CRUZ	A	PLACER CLAIM	2011	01/02/2003	14	0220S	0110E	026	NW
AMC357558	0-1	SANTA CRUZ	A	PLACER CLAIM	2011	01/02/2003	14	0220S	0110E	027	NE
AMC357559	0-2	SANTA CRUZ	A	LODE CLAIM	2011	12/15/2003	14	0230N	0190W	007	SW
AMC358976	TOLLE	MOHAVE	A	LODE CLAIM	2011	12/15/2003	14	0230N	0190W	018	NW
	TOLLE	MOHAVE	A	LODE CLAIM	2011	12/15/2003	14	0230N	0200W	012	SE
	TOLLE	MOHAVE	A	LODE CLAIM	2011	12/15/2003	14	0230N	0190W	007	SW
AMC359560	ORECO 2	MOHAVE	A	PLACER CLAIM	2011	01/10/2004	14	0230N	0190W	018	NW
	ORECO 2	MOHAVE	A	PLACER CLAIM	2011	01/10/2004	14	0230N	0190W	018	NW
AMC364073	SH1	PIMA	A	LODE CLAIM	2011	10/09/2004	14	0200S	0100E	017	SE
AMC364074	SH2	PIMA	A	LODE CLAIM	2011	10/09/2004	14	0200S	0100E	017	NE
AMC368895	A-8	SANTA CRUZ	A	LODE CLAIM	2011	10/03/2005	14	0220S	0100E	021	NE SE
AMC368896	A-10	SANTA CRUZ	A	LODE CLAIM	2011	10/03/2005	14	0220S	0100E	021	NE
AMC368897	A-11	SANTA CRUZ	A	LODE CLAIM	2011	10/03/2005	14	0220S	0100E	021	NE
AMC368898	A-12	SANTA CRUZ	A	LODE CLAIM	2011	10/03/2005	14	0220S	0100E	021	NE
AMC368899	A-13	SANTA CRUZ	A	LODE CLAIM	2011	10/03/2005	14	0220S	0100E	022	NW
AMC368900	A-15	SANTA CRUZ	A	LODE CLAIM	2011	10/03/2005	14	0220S	0100E	022	NW
AMC369472	WT 2	PIMA	A	LODE CLAIM	2011	10/26/2005	14	0200S	0100E	022	NW SW
AMC369473	WT 3	PIMA	A	LODE CLAIM	2011	10/26/2005	14	0200S	0100E	022	NE SE
AMC369474	WT 4	PIMA	A	LODE CLAIM	2011	10/26/2005	14	0200S	0100E	022	NE SE
AMC369475	WT 5	PIMA	A	LODE CLAIM	2011	10/26/2005	14	0200S	0100E	022	NE
AMC369476	WT 6	PIMA	A	LODE CLAIM	2011	10/26/2005	14	0200S	0100E	022	NE
AMC369646	WT 1	PIMA	A	LODE CLAIM	2011	10/26/2005	14	0200S	0100E	022	NW
AMC371051	EE2	PIMA	A	LODE CLAIM	2011	01/23/2006	14	0220S	0100E	005	SW
	EE2	PIMA	A	LODE CLAIM	2011	01/23/2006	14	0220S	0100E	008	NW
AMC371052	E16	PIMA	A	LODE CLAIM	2011	01/23/2006	14	0220S	0100E	005	SW
AMC371053	TA1	SANTA CRUZ	A	LODE CLAIM	2011	01/01/2006	14	0230S	0110E	018	SE
AMC371054	TA22	SANTA CRUZ	A	LODE CLAIM	2011	01/01/2006	14	0230S	0110E	019	NE

RECEIVED  
OFFICE  
2011 AUG 23 P 1:31

30/SC

NO WARRANTY IS MADE BY BLM FOR USE OF THE DATA  
FOR PURPOSES NOT INTENDED BY BLM

**DEPARTMENT OF THE INTERIOR  
BUREAU OF LAND MANAGEMENT  
MINING CLAIMS  
MC Customer Information - WITH Legal Description  
ACTIVE CLAIMS**

Run Date: 08/23/2011 01:11 PM

Page 2 of 3

Serial No	Claim Name/Number	County	D	Claim Type	Last		Mr	Twn	Rng	Sec	Subdivision
					Yr	Mc Loc Dt					
AMC371055	TA25	SANTA CRUZ	A	LODE CLAIM	2011	01/01/2006	14	0230S	0110E	019	NE NW
AMC371056	TA EXTENSION 1	SANTA CRUZ	A	LODE CLAIM	2011	01/01/2006	14	0230S	0110E	018	SW
AMC371057	TA3	SANTA CRUZ	A	LODE CLAIM	2011	01/01/2006	14	0230S	0110E	018	SW SE
AMC371058	SG5	SANTA CRUZ	A	LODE CLAIM	2011	01/01/2006	14	0230S	0110E	017	SW
	SG5	SANTA CRUZ	A	LODE CLAIM	2011	01/01/2006	14	0230S	0110E	018	SE
AMC371059	TA EXTENSION 2	SANTA CRUZ	A	LODE CLAIM	2011	01/01/2006	14	0230S	0110E	018	SW
AMC371060	TA2	SANTA CRUZ	A	LODE CLAIM	2011	01/01/2006	14	0230S	0110E	018	SW SE
AMC371061	TA21	SANTA CRUZ	A	LODE CLAIM	2011	01/01/2006	14	0230S	0110E	019	NE
AMC371071	A32	SANTA CRUZ	A	LODE CLAIM	2011	01/01/2006	14	0220S	0100E	022	SW
	A32	SANTA CRUZ	A	LODE CLAIM	2011	01/01/2006	14	0220S	0100E	027	NW
AMC371072	A33	SANTA CRUZ	A	LODE CLAIM	2011	01/01/2006	14	0220S	0100E	022	SE
	A33	SANTA CRUZ	A	LODE CLAIM	2011	01/01/2006	14	0220S	0100E	027	NE
AMC371073	TA-4	SANTA CRUZ	A	LODE CLAIM	2011	01/01/2006	14	0230S	0110E	018	SE
AMC371074	A31	SANTA CRUZ	A	LODE CLAIM	2011	01/01/2006	14	0220S	0100E	022	SW
	A31	SANTA CRUZ	A	LODE CLAIM	2011	01/01/2006	14	0220S	0100E	024	NW
AMC371075	A42	SANTA CRUZ	A	LODE CLAIM	2011	01/01/2006	14	0220S	0100E	027	NE
AMC371076	A41	SANTA CRUZ	A	LODE CLAIM	2011	01/01/2006	14	0220S	0100E	027	NE
AMC371077	SG2	SANTA CRUZ	A	LODE CLAIM	2011	01/01/2006	14	0230S	0110E	018	SW SE
AMC371078	TA23	SANTA CRUZ	A	LODE CLAIM	2011	01/01/2006	14	0230S	0110E	019	NE
AMC371079	SG3	SANTA CRUZ	A	LODE CLAIM	2011	01/01/2006	14	0230S	0110E	018	SW SE
AMC371080	TA20	SANTA CRUZ	A	LODE CLAIM	2011	01/01/2006	14	0230S	0110E	019	NE SE
AMC371081	TA24	SANTA CRUZ	A	LODE CLAIM	2011	01/01/2006	14	0230S	0110E	019	NE
AMC371082	SG1	SANTA CRUZ	A	LODE CLAIM	2011	01/01/2006	14	0230S	0110E	018	SE
AMC371083	SG4	SANTA CRUZ	A	LODE CLAIM	2011	01/01/2006	14	0230S	0110E	018	SE
AMC371084	TA-6	SANTA CRUZ	A	LODE CLAIM	2011	01/01/2006	14	0230S	0110E	019	NE
AMC371085	E6	PIMA	A	LODE CLAIM	2011	01/23/2006	14	0220S	0100E	008	NW
AMC371086	E7	PIMA	A	LODE CLAIM	2011	01/23/2006	14	0220S	0100E	008	NW
AMC371087	E15	PIMA	A	LODE CLAIM	2011	01/23/2006	14	0220S	0100E	005	SW
	E15	PIMA	A	LODE CLAIM	2011	01/23/2006	14	0220S	0100E	008	NW
AMC371088	E20	PIMA	A	LODE CLAIM	2011	01/23/2006	14	0220S	0100E	005	SW
AMC371089	AJ1	PIMA	A	LODE CLAIM	2011	01/23/2006	14	0220S	0100E	005	SW SE
	AJ1	PIMA	A	LODE CLAIM	2011	01/23/2006	14	0220S	0100E	008	NE NW
AMC371090	AJ2	PIMA	A	LODE CLAIM	2011	01/23/2006	14	0220S	0100E	005	SE
	AJ2	PIMA	A	LODE CLAIM	2011	01/23/2006	14	0220S	0100E	008	NE
AMC371096	A24	SANTA CRUZ	A	LODE CLAIM	2011	01/01/2006	14	0220S	0100E	022	SW
AMC371097	A14	SANTA CRUZ	A	LODE CLAIM	2011	01/01/2006	14	0220S	0100E	021	NE
AMC371098	A30	SANTA CRUZ	A	LODE CLAIM	2011	01/01/2006	14	0220S	0100E	022	SW
	A30	SANTA CRUZ	A	LODE CLAIM	2011	01/01/2006	14	0220S	0100E	027	NW
AMC371099	A25	SANTA CRUZ	A	LODE CLAIM	2011	01/01/2006	14	0220S	0100E	022	SW
AMC371978	BC #1	PINAL	A	LODE CLAIM	2011	05/10/2006	14	0080S	0120E	018	SE

2011 AUG 23 P 1:31

RECEIVED  
BUREAU OF LAND MANAGEMENT  
2011 AUG 23 P 1:31

*20/10*

NO WARRANTY IS MADE BY BLM FOR USE OF THE DATA  
FOR PURPOSES NOT INTENDED BY BLM

**DEPARTMENT OF THE INTERIOR  
BUREAU OF LAND MANAGEMENT  
MINING CLAIMS  
MC Customer Information - WITH Legal Description  
ACTIVE CLAIMS**

In Date: 08/23/2011 01:11 PM

Serial No	Claim Name/Number	County	D	Claim Type	Last		Mr	Twn	Rng	Sec	Subdivision
					Yr	Mc Loc Dt					
MC371979	BC #2	PINAL	A	LODE CLAIM	2011	05/10/2006	14	0080S	0120E	018	SE
MC371980	BC #3	PINAL	A	LODE CLAIM	2011	05/10/2006	14	0080S	0120E	019	NE
MC371981	BC #4	PINAL	A	LODE CLAIM	2011	05/10/2006	14	0080S	0120E	019	NE
MC371982	BC #5	PINAL	A	LODE CLAIM	2011	05/10/2006	14	0080S	0120E	019	NE
MC371983	BC #6	PINAL	A	LODE CLAIM	2011	05/10/2006	14	0080S	0120E	019	NE SE
MC371984	BC #7	PINAL	A	LODE CLAIM	2011	05/10/2006	14	0080S	0120E	019	NE SE
MC371985	BC #8	PINAL	A	LODE CLAIM	2011	05/10/2006	14	0080S	0120E	019	NE SE
MC371986	BC #9	PINAL	A	LODE CLAIM	2011	05/10/2006	14	0080S	0120E	019	NE SE
MC373389	LIB 5	PIMA	A	LODE CLAIM	2011	08/01/2006	14	0200S	0100E	016	NE NW
MC373390	LIB 6	PIMA	A	LODE CLAIM	2011	08/01/2006	14	0200S	0100E	016	NE
MC373391	LIB 7	PIMA	A	LODE CLAIM	2011	08/01/2006	14	0200S	0100E	016	NE NW
MC373392	LIB 8	PIMA	A	LODE CLAIM	2011	08/01/2006	14	0200S	0100E	016	NE
MC383103	RED BED #1	PINAL	A	LODE CLAIM	2011	05/18/2007	14	0080S	0120E	033	NE
MC383104	RED BED #2	PINAL	A	LODE CLAIM	2011	05/18/2007	14	0080S	0120E	033	SE
MC383105	RED BEDS #3	PINAL	A	LODE CLAIM	2011	05/18/2007	14	0080S	0120E	034	NW
MC383106	RED BEDS #4	PINAL	A	LODE CLAIM	2011	05/18/2007	14	0080S	0120E	034	SW
AMC398599	CC #1	PIMA	A	LODE CLAIM	2011	10/30/2009	14	0200S	0100E	025	NW
AMC398600	CC #2	PIMA	A	LODE CLAIM	2011	10/30/2009	14	0200S	0100E	025	NW
AMC398601	CC #3	PIMA	A	LODE CLAIM	2011	10/30/2009	14	0200S	0100E	025	SW
AMC398602	CC #4	PIMA	A	LODE CLAIM	2011	10/30/2009	14	0200S	0100E	025	SW
AMC398603	CC #5	PIMA	A	LODE CLAIM	2011	10/30/2009	14	0200S	0100E	025	SW
AMC398604	CC #6	PIMA	A	LODE CLAIM	2011	10/30/2009	14	0200S	0100E	025	SW
AMC398605	CC #7	PIMA	A	LODE CLAIM	2011	10/30/2009	14	0200S	0100E	025	SW
AMC398606	CC #8	PIMA	A	LODE CLAIM	2011	10/30/2009	14	0200S	0100E	025	SE
AMC398607	CC #9	PIMA	A	LODE CLAIM	2011	10/30/2009	14	0200S	0100E	025	SE
AMC398608	LC #58	PIMA	A	LODE CLAIM	2011	10/30/2009	14	0200S	0100E	025	SW
AMC398609	LC #59	PIMA	A	LODE CLAIM	2011	10/30/2009	14	0200S	0100E	025	SW
AMC398610	CCP #1	PIMA	A	PLACER CLAIM	2011	10/30/2009	14	0200S	0100E	025	SW
AMC398611	CCP #2	PIMA	A	PLACER CLAIM	2011	10/30/2009	14	0200S	0100E	025	SW
AMC398612	CCP #3	PIMA	A	PLACER CLAIM	2011	10/30/2009	14	0200S	0100E	025	SW
AMC398613	WATERMAN #1	PIMA	A	LODE CLAIM	2011	10/30/2009	14	0200S	0100E	022	SW SE
AMC398614	SILVERHILL #1	PIMA	A	LODE CLAIM	2011	10/30/2009	14	0200S	0100E	017	SE
AMC398615	SILVERHILL #2	PIMA	A	LODE CLAIM	2011	10/30/2009	14	0200S	0100E	017	NE SE
AMC398616	OSTRICH #1	SANTA CRUZ	A	LODE CLAIM	2011	10/30/2009	14	0220S	0100E	022	SW
AMC398617	OSTRICH #2	SANTA CRUZ	A	LODE CLAIM	2011	10/30/2009	14	0220S	0100E	022	SW SE
AMC398618	OSTRICH #3	SANTA CRUZ	A	LODE CLAIM	2011	10/30/2009	14	0220S	0100E	027	NE NW
			A	LODE CLAIM	2011	10/30/2009	14	0220S	0100E	027	NE

2011 AUG 23 PM 1:31

PINAL ARIZONA

*30/60*

NO WARRANTY IS MADE BY BLM FOR USE OF THE DATA  
FOR PURPOSES NOT INTENDED BY BLM

**United States Department of the Interior**  
**Bureau of Land Management**  
 LANDS/RECREATION & PLANNING  
 ONE N CENTRAL AVE  
 PHOENIX, AZ 85004 -2203  
 Phone: 602-417-9200

Receipt

No: 2413070

<b>Transaction #:</b> 2488412	
<b>Date of Transaction:</b> 08/23/2011	
<b>CUSTOMER:</b>	
UNITED MINES INC 11924 N CENTAURUS PL ORO VALLEY, AZ 85737-3455 US	

LINE #	QTY	DESCRIPTION	REMARKS	UNIT PRICE	TOTAL
1	1.00	LOCATABLE MINERALS / MINING CLAIMS-NOT NEW-UNADJUD, ONE AUTH NO. ONLY / MINING CLAIM MONEY RECEIVED CASES: AMC161026/\$14000.00	MAINT (100) 2012	- n/a -	14000.00
<b>TOTAL:</b>					<b>\$14,000.00</b>

PAYMENT INFORMATION			
1	AMOUNT:	14000.00	POSTMARKED: N/A
	TYPE:	CHECK	RECEIVED: 08/23/2011
	CHECK NO:	1698	
	NAME:	UNITED MINES INC 11924 N CENTAURUS PL ORO VALLEY AZ 85737-3455 US	

REMARKS

This receipt was generated by the automated BLM Collections and Billing System and is a paper representation of a portion of the official electronic record contained therein.

AMC 371978 AMC 371051 AMC 359560 AMC 341642  
 AMC 373389 AMC 371053 AMC 364073 AMC 351598  
 AMC 383103 AMC 371071 AMC 368895 AMC 355494  
 AMC 398599 AMC 371085 AMC 369468 AMC 357558  
 AMC 371096 AMC 369646 AMC 358976

AMC 161017  
 AMC 184781  
 AMC 18939

**MAINTENANCE FEE PAYMENT**

Claimant Name: United Mines Inc  
 Address: 11924 N. CENTAURUS PL  
 City: ORO VALLEY State: AZ Zip: 85737  
 Telephone: 520-742-3111  
 E-mail address: gEMARTIN21@AOL.COM  
 Signature: M. Kenneth Martin

RECEIVED  
 BLM AZ STATE OFFICE  
 2010 AUG 31 A 11:15  
 PHOENIX, ARIZONA  
 BLM  
 Date  
 Stamp

Check here if this is a change of address.

LINE NO.	AMC NUMBER	CLAIM/SITE NAME	COUNTY RECORDER DATA (If available)	TWP	RNG	SEC
1						
2		SEE ATTACHED LIST				
3						
4						
5						
6						
7						
8						
9						
10						

List additional claims on Form MCF114.

No. of Claims: 100 x \$140 = 14,000.  
 Check No: 1558 Init. SC  
 Receipt No.: 2205603  
 For BLM Use Only

Bureau of Land Management  
 Arizona State Office  
 www.blm.gov/az/

Form: MCF112  
 Revised July 2009

This form is available from the Arizona Department of Mines and Mineral Resources and may be reproduced.

ENTERED INTO COMPUTER  
 9/20/10 AT

**DEPARTMENT OF THE INTERIOR  
BUREAU OF LAND MANAGEMENT  
MINING CLAIMS  
MC Customer Information - WITH Legal Description  
ACTIVE CLAIMS**

Run 08/31/2010 11:07 AM

Page 1 of 4

UN MINES INC  
11921 N CENTAURAS PL  
ORO VALLEY, AZ 85737

INT-REL: CLAIMANT

CUSTOMER ID: 2236662

Serial No	Claim Name/Number	County	D	Claim Type	Last A Yr	Mc Loc Dt	Mr	Twn	Rng	Sec	Subdivision
AMC161026	L 4	PINAL	A	LODE CLAIM	2010	01/01/1982	14	0080S	0120E	019	NE
AMC161027	L 5	PINAL	A	LODE CLAIM	2010	01/01/1982	14	0080S	0120E	019	NE
AMC161041	L 19	PINAL	A	LODE CLAIM	2010	01/01/1982	14	0080S	0120E	019	NE SE
AMC161043	L 21	PINAL	A	LODE CLAIM	2010	01/01/1982	14	0080S	0120E	019	NE SE
AMC184838	LC 58	PIMA	A	LODE CLAIM	2010	06/15/1982	14	0200S	0100E	025	SW
AMC184839	LC 59	PIMA	A	LODE CLAIM	2010	06/15/1982	14	0200S	0100E	025	SW
AMC248943	GREEN COPPER #5	PINAL	A	LODE CLAIM	2010	01/02/1986	14	0090S	0120E	015	SE
AMC341642	G P A 1	SANTA CRUZ	A	PLACER CLAIM	2010	08/01/1996	14	0220S	0100E	022	SE
		SANTA CRUZ	A	PLACER CLAIM	2010	08/01/1996	14	0220S	0100E	027	NE
		PIMA	A	LODE CLAIM	2010	09/15/1998	14	0200S	0100E	025	NW
		PIMA	A	LODE CLAIM	2010	09/15/1998	14	0200S	0100E	025	NW
AMC351598	WATERMAN #1	PIMA	A	LODE CLAIM	2010	01/01/1999	14	0200S	0100E	022	SW SE
		PIMA	A	LODE CLAIM	2010	02/15/1999	14	0200S	0100E	025	SW
		PIMA	A	LODE CLAIM	2010	02/15/1999	14	0200S	0100E	025	SW
		PIMA	A	LODE CLAIM	2010	02/15/1999	14	0200S	0100E	025	SW
		PIMA	A	LODE CLAIM	2010	02/15/1999	14	0200S	0100E	036	NW
		COCONINO	A	LODE CLAIM	2010	02/15/1999	14	0200N	0100E	036	NW
		PIMA	A	LODE CLAIM	2010	03/25/1999	14	0200S	0100E	025	SW
		PIMA	A	LODE CLAIM	2010	03/25/1999	14	0200S	0100E	025	SW
		PIMA	A	LODE CLAIM	2010	03/25/1999	14	0200S	0100E	025	SW
AMC355494	GPA2	SANTA CRUZ	A	LODE CLAIM	2010	03/15/2001	14	0220S	0100E	022	SW
AMC357558	0-1	SANTA CRUZ	A	PLACER CLAIM	2010	01/02/2003	14	0220S	0110E	026	NW
AMC357559	0-2	SANTA CRUZ	A	PLACER CLAIM	2010	01/02/2003	14	0220S	0110E	027	NE
AMC358976	TOLLE	MOHAVE	A	LODE CLAIM	2010	12/15/2003	14	0230N	0190W	007	SW
		MOHAVE	A	LODE CLAIM	2010	12/15/2003	14	0230N	0190W	018	NW
		MOHAVE	A	LODE CLAIM	2010	12/15/2003	14	0230N	0200W	012	SE
		MOHAVE	A	PLACER CLAIM	2010	01/10/2004	14	0230N	0190W	007	SW
		MOHAVE	A	PLACER CLAIM	2010	01/10/2004	14	0230N	0190W	018	NW
		PIMA	A	LODE CLAIM	2010	10/09/2004	14	0200S	0100E	017	SE
		PIMA	A	LODE CLAIM	2010	10/09/2004	14	0200S	0100E	017	NE SE
AMC368895	A-8	SANTA CRUZ	A	LODE CLAIM	2010	10/03/2005	14	0220S	0100E	021	NE SE
AMC368896	A-10	SANTA CRUZ	A	LODE CLAIM	2010	10/03/2005	14	0220S	0100E	021	NE
AMC368897	A-11	SANTA CRUZ	A	LODE CLAIM	2010	10/03/2005	14	0220S	0100E	021	NE
AMC368898	A-12	SANTA CRUZ	A	LODE CLAIM	2010	10/03/2005	14	0220S	0100E	021	NE
AMC368899	A-13	SANTA CRUZ	A	LODE CLAIM	2010	10/03/2005	14	0220S	0100E	021	NE
AMC368900	A-15	SANTA CRUZ	A	LODE CLAIM	2010	10/03/2005	14	0220S	0100E	022	NW
AMC369472	WT 2	PIMA	A	LODE CLAIM	2010	10/26/2005	14	0200S	0100E	022	NW
AMC369473	WT 3	PIMA	A	LODE CLAIM	2010	10/26/2005	14	0200S	0100E	022	NW SW

RECEIVED  
 PHOENIX, ARIZONA  
 2010 AUG 31 A 11:15  
 PLM AZ STATE OFFICE

NO WARRANTY IS MADE BY BLM FOR USE OF THE DATA  
FOR PURPOSES NOT INTENDED BY BLM

24/5c

**DEPARTMENT OF THE INTERIOR  
BUREAU OF LAND MANAGEMENT  
MINING CLAIMS  
MC Customer Information - WITH Legal Description  
ACTIVE CLAIMS**

Rur 08/31/2010 11:07 AM

Page 2 of 4

Serial No	Claim Name/Number	County	D	Claim Type	Yr	Mc Loc Dt	Mr	Trm	Rng	Sec	Subdivision
AMC369474	WT 4	PIMA	A	LODE CLAIM	2010	10/26/2005	14	0200S	0100E	022	NE SE
AMC369475	WT 5	PIMA	A	LODE CLAIM	2010	10/26/2005	14	0200S	0100E	022	NE SE
AMC369476	WT 6	PIMA	A	LODE CLAIM	2010	10/26/2005	14	0200S	0100E	022	NE
AMC369646	WT 1	PIMA	A	LODE CLAIM	2010	10/26/2005	14	0200S	0100E	022	NW
AMC371051	EE2	PIMA	A	LODE CLAIM	2010	01/23/2006	14	0220S	0100E	005	SW
		PIMA	A	LODE CLAIM	2010	01/23/2006	14	0220S	0100E	008	NW
AMC371052	E16	PIMA	A	LODE CLAIM	2010	01/23/2006	14	0220S	0100E	005	SW
AMC371053	TA1	SANTA CRUZ	A	LODE CLAIM	2010	01/01/2006	14	0230S	0110E	018	SE
AMC371054	TA22	SANTA CRUZ	A	LODE CLAIM	2010	01/01/2006	14	0230S	0110E	019	NE
AMC371055	TA25	SANTA CRUZ	A	LODE CLAIM	2010	01/01/2006	14	0230S	0110E	019	NE NW
AMC371056	TA EXTENSION 1	SANTA CRUZ	A	LODE CLAIM	2010	01/01/2006	14	0230S	0110E	018	SW
AMC371057	TA3	SANTA CRUZ	A	LODE CLAIM	2010	01/01/2006	14	0230S	0110E	018	SW SE
AMC371058	SG5	SANTA CRUZ	A	LODE CLAIM	2010	01/01/2006	14	0230S	0110E	017	SW
		SANTA CRUZ	A	LODE CLAIM	2010	01/01/2006	14	0230S	0110E	018	SE
AMC371059	TA EXTENSION 2	SANTA CRUZ	A	LODE CLAIM	2010	01/01/2006	14	0230S	0110E	018	SW
AMC371060	TA2	SANTA CRUZ	A	LODE CLAIM	2010	01/01/2006	14	0230S	0110E	018	SW SE
AMC371061	TA21	SANTA CRUZ	A	LODE CLAIM	2010	01/01/2006	14	0230S	0110E	019	NE
AMC371062	A32	SANTA CRUZ	A	LODE CLAIM	2010	01/01/2006	14	0220S	0100E	022	SW
		SANTA CRUZ	A	LODE CLAIM	2010	01/01/2006	14	0220S	0100E	027	NW
AMC	A33	SANTA CRUZ	A	LODE CLAIM	2010	01/01/2006	14	0220S	0100E	022	SE
		SANTA CRUZ	A	LODE CLAIM	2010	01/01/2006	14	0220S	0100E	027	NE
AMC	TA-4	SANTA CRUZ	A	LODE CLAIM	2010	01/01/2006	14	0230S	0110E	018	SE
AMC371074	A31	SANTA CRUZ	A	LODE CLAIM	2010	01/01/2006	14	0220S	0100E	022	SW
		SANTA CRUZ	A	LODE CLAIM	2010	01/01/2006	14	0220S	0100E	024	NW
AMC371075	A42	SANTA CRUZ	A	LODE CLAIM	2010	01/01/2006	14	0220S	0100E	027	NE
AMC371076	A41	SANTA CRUZ	A	LODE CLAIM	2010	01/01/2006	14	0220S	0100E	027	NE
AMC371077	SG2	SANTA CRUZ	A	LODE CLAIM	2010	01/01/2006	14	0230S	0110E	018	SW SE
AMC371078	TA23	SANTA CRUZ	A	LODE CLAIM	2010	01/01/2006	14	0230S	0110E	019	NE SE
AMC371079	SG3	SANTA CRUZ	A	LODE CLAIM	2010	01/01/2006	14	0230S	0110E	018	SW SE
AMC371080	TA20	SANTA CRUZ	A	LODE CLAIM	2010	01/01/2006	14	0230S	0110E	019	SE SE
AMC371081	TA24	SANTA CRUZ	A	LODE CLAIM	2010	01/01/2006	14	0230S	0110E	019	SE SE
AMC371082	SG1	SANTA CRUZ	A	LODE CLAIM	2010	01/01/2006	14	0230S	0110E	018	SE
AMC371083	SG4	SANTA CRUZ	A	LODE CLAIM	2010	01/01/2006	14	0230S	0110E	018	SE
AMC371084	TA-6	SANTA CRUZ	A	LODE CLAIM	2010	01/01/2006	14	0230S	0110E	019	NE
AMC371085	E6	PIMA	A	LODE CLAIM	2010	01/23/2006	14	0220S	0100E	008	NW
AMC371086	E7	PIMA	A	LODE CLAIM	2010	01/23/2006	14	0220S	0100E	008	NW
AMC371087	E15	PIMA	A	LODE CLAIM	2010	01/23/2006	14	0220S	0100E	005	SW
		PIMA	A	LODE CLAIM	2010	01/23/2006	14	0220S	0100E	008	NW
AMC371088	E20	PIMA	A	LODE CLAIM	2010	01/23/2006	14	0220S	0100E	005	SW
AMC371089	AJ1	PIMA	A	LODE CLAIM	2010	01/23/2006	14	0220S	0100E	005	SW SE

RECEIVED  
 PLM AND SURVEY OFFICE  
 2010 AUG 31 A 11: 15

NO WARRANTY IS MADE BY BLM FOR USE OF THE DATA  
FOR PURPOSES NOT INTENDED BY BLM

*sh/se*



DEPARTMENT OF THE INTERIOR  
BUREAU OF LAND MANAGEMENT  
MINING CLAIMS  
MC Customer Information - WITH Legal Description  
ACTIVE CLAIMS

Run 08/31/2010 11:07 AM

Page 3 of 4

Serial No	Claim Name/Number	County	D	Claim Type	Last		Mc	Loc	Dt	Mr	Twn	Rng	Sec	Subdivision
					Yr	A								
AMC371090	AJ2	PIMA	A	LODE CLAIM	2010	01/23/2006	14	0220S	0100E	008	NE	NW		
		PIMA	A	LODE CLAIM	2010	01/23/2006	14	0220S	0100E	005	SE			
		PIMA	A	LODE CLAIM	2010	01/23/2006	14	0220S	0100E	008	NE			
	A21	SANTA CRUZ	A	LODE CLAIM	2010	01/01/2006	14	0220S	0100E	022	SW			
	A14	SANTA CRUZ	A	LODE CLAIM	2010	01/01/2006	14	0220S	0100E	021	NE			
	A30	SANTA CRUZ	A	LODE CLAIM	2010	01/01/2006	14	0220S	0100E	022	SW			
		SANTA CRUZ	A	LODE CLAIM	2010	01/01/2006	14	0220S	0100E	027	NW			
		SANTA CRUZ	A	LODE CLAIM	2010	01/01/2006	14	0220S	0100E	022	SW			
AMC371099	A25	SANTA CRUZ	A	LODE CLAIM	2010	01/01/2006	14	0220S	0100E	018	SE			
AMC371978	BC #1	PINAL	A	LODE CLAIM	2010	05/10/2006	14	0080S	0120E	018	SE			
AMC371979	BC #2	PINAL	A	LODE CLAIM	2010	05/10/2006	14	0080S	0120E	018	SE			
AMC371980	BC #3	PINAL	A	LODE CLAIM	2010	05/10/2006	14	0080S	0120E	019	NE			
AMC371981	BC #4	PINAL	A	LODE CLAIM	2010	05/10/2006	14	0080S	0120E	019	NE			
AMC371982	BC #5	PINAL	A	LODE CLAIM	2010	05/10/2006	14	0080S	0120E	019	NE			
AMC371983	BC #6	PINAL	A	LODE CLAIM	2010	05/10/2006	14	0080S	0120E	019	NE SE			
AMC371984	BC #7	PINAL	A	LODE CLAIM	2010	05/10/2006	14	0080S	0120E	019	NE SE			
AMC371985	BC #8	PINAL	A	LODE CLAIM	2010	05/10/2006	14	0080S	0120E	019	NE SE			
AMC371986	BC #9	PINAL	A	LODE CLAIM	2010	05/10/2006	14	0080S	0120E	019	NE SE			
AMC373389	LIB 5	PIMA	A	LODE CLAIM	2010	08/01/2006	14	0200S	0100E	016	NE	NW		
AMC373390	LIB 6	PIMA	A	LODE CLAIM	2010	08/01/2006	14	0200S	0100E	016	NE			
	LIB 7	PIMA	A	LODE CLAIM	2010	08/01/2006	14	0200S	0100E	016	NE	NW		
	LIB 8	PIMA	A	LODE CLAIM	2010	08/01/2006	14	0200S	0100E	016	NE			
	RED BED #1	PINAL	A	LODE CLAIM	2010	05/18/2007	14	0080S	0120E	033	NE			
	RED BED #2	PINAL	A	LODE CLAIM	2010	05/18/2007	14	0080S	0120E	033	SE			
	RED BEDS #3	PINAL	A	LODE CLAIM	2010	05/18/2007	14	0080S	0120E	034	NW			
	RED BEDS #4	PINAL	A	LODE CLAIM	2010	05/18/2007	14	0080S	0120E	034	SW			
AMC398599	CC #1	PIMA	A	LODE CLAIM	2010	10/30/2009	14	0200S	0100E	025	NW			
AMC398600	CC #2	PIMA	A	LODE CLAIM	2010	10/30/2009	14	0200S	0100E	025	NW			
AMC398601	CC #3	PIMA	A	LODE CLAIM	2010	10/30/2009	14	0200S	0100E	025	SW			
AMC398602	CC #4	PIMA	A	LODE CLAIM	2010	10/30/2009	14	0200S	0100E	025	SE			
AMC398603	CC #5	PIMA	A	LODE CLAIM	2010	10/30/2009	14	0200S	0100E	036	NW			
AMC398604	CC #6	PIMA	A	LODE CLAIM	2010	10/30/2009	14	0200S	0100E	036	NE			
AMC398605	CC #7	PIMA	A	LODE CLAIM	2010	10/30/2009	14	0200S	0100E	025	SE			
AMC398606	CC #8	PIMA	A	LODE CLAIM	2010	10/30/2009	14	0200S	0100E	025	SW			
AMC398607	CC #9	PIMA	A	LODE CLAIM	2010	10/30/2009	14	0200S	0100E	025	SW			
AMC398608	LC #58	PIMA	A	LODE CLAIM	2010	10/30/2009	14	0200S	0100E	025	SW			
AMC398609	LC #59	PIMA	A	LODE CLAIM	2010	10/30/2009	14	0200S	0100E	025	SW			
AMC398610	CCP #1	PIMA	A	PLACER CLAIM	2010	10/30/2009	14	0200S	0100E	025	SW			
AMC398611	CCP #2	PIMA	A	PLACER CLAIM	2010	10/30/2009	14	0200S	0100E	025	SW			
AMC398612	CCP #3	PIMA	A	PLACER CLAIM	2010	10/30/2009	14	0200S	0100E	025	SW			
AMC398613	WATERMAN #1	PIMA	A	LODE CLAIM	2010	10/30/2009	14	0200S	0100E	022	SW	SE		

RECEIVED  
 PIMA COUNTY OFFICE  
 2010 AUG 31 A 11:15

NO WARRANTY IS MADE BY BLM FOR USE OF THE DATA  
FOR PURPOSES NOT INTENDED BY BLM

*3/1/10*

**DEPARTMENT OF THE INTERIOR**  
**BUREAU OF LAND MANAGEMENT**  
**MINING CLAIMS**  
**MC Customer Information - WITH Legal Description**  
**ACTIVE CLAIMS**

Run 08/31/2010 11:07 AM

Page 4 of 4

Serial No	Claim Name/Number	County	D	Claim Type	Last		Mr	Twn	Rng	Sec	Subdivision
					Yr	Mc Loc Dt					
AMC398614	SILVERHILL #1	PIMA	A	LODE CLAIM	2010	10/30/2009	14	0200S	0100E	017	SE
AMC398615	SILVERHILL #2	PIMA	A	LODE CLAIM	2010	10/30/2009	14	0200S	0100E	017	NE SE
AMC398616	OSTRICH #1	SANTA CRUZ	A	LODE CLAIM	2010	10/30/2009	14	0220S	0100E	022	SW
AMC398617	OSTRICH #2	SANTA CRUZ	A	LODE CLAIM	2010	10/30/2009	14	0220S	0100E	022	SW SE
AMC398618	OSTRICH #3	SANTA CRUZ	A	LODE CLAIM	2010	10/30/2009	14	0220S	0100E	027	NE NW
			A	LODE CLAIM	2010	10/30/2009	14	0220S	0100E	027	NE

5/sc

RECEIVED  
 CLM DISTRICT OFFICE  
 2010 AUG 31 A 11:15  
 PHOENIX, ARIZONA

United States Department of the Interior  
 Bureau of Land Management  
 LANDS/RECREATION & PLANNING  
 ONE N CENTRAL AVE  
 PHOENIX, AZ 85004 -2203  
 Phone:

Receipt

No: 2205603

<b>Transaction #:</b> 2275598	
<b>Date of Transaction:</b> 08/31/2010	
<b>CUSTOMER:</b>	
UNITED MINES INC 11924 N CENTAURUS PL ORO VALLEY, AZ 85737-3455 US	

LINE #	QTY	DESCRIPTION	REMARKS	UNIT PRICE	TOTAL
1	1.00	LOCATABLE MINERALS / MINING CLAIMS-NOT NEW-UNADJUD, ONE AUTH NO. ONLY / MINING CLAIM MONEY RECEIVED CASES: AMC371090/\$14000.00	MAINT (100) 2011	- n/a -	14000.00
<b>TOTAL:</b>					<b>\$14,000.00</b>

PAYMENT INFORMATION					
1	AMOUNT:	14000.00	POSTMARKED:	N/A	
	TYPE:	CHECK	RECEIVED:	08/31/2010	
	CHECK NO:	1558			
	NAME:	UNITED MINES INC 11924 N CENTAURUS PL ORO VALLEY AZ 85737-3455 US			

REMARKS

This receipt was generated by the automated BLM Collections and Billing System and is a paper representation of a portion of the official electronic record contained therein.

AMC 369468 352016 248939 371085  
 369646 364073 371071 371051  
 373389 351598 371053 341642  
 184781 371978 368895 355494  
 350842 383103 371096 161019  
 351874 ~~357558~~ ~~371096~~

**MAINTENANCE FEE PAYMENT**

Claimant Name: United MINES INC.  
 Address: 11924 N. CENTAURUS PL.  
 City: ORO Valley State: AZ Zip: 85737  
 Telephone: 520-742-3111  
 E-mail address: gemartin21@aol.com  
 Signature: M. Lynn E. Martin

RECEIVED  
 PHOENIX, ARIZONA  
 2009 AUG 27 A 11:57  
 BLM  
 Date  
 Stamp

Check here if this is a change of address.

LINE NO.	AMC NUMBER	CLAIM/SITE NAME	COUNTY RECORDER DATA (If available)	TWP	RNG	SEC
1						
2						
3		See ATTACHED List (4 Pages)				
4		RE. MATERIAL CLAIMS	(2 pages) / 38 CLAIMS			
5		NON MATERIAL CLAIMS	(2 pages) / 49 CLAIMS			
6			TOTAL = 87			
7						
8						
9						
10						

List additional claims on Form MCF114.

Bureau of Land Management  
 Arizona State Office  
 www.blm.gov/az/

No. of Claims: 87 x \$140 = 12,180.<sup>00</sup>  
 Check No: 1382 Init. AMC  
 Receipt No.: 1989149  
 For BLM Use Only

Form: MCF112  
 Revised July 2009

This form is available from the Arizona Department of Mines and Mineral Resources and may be reproduced.

**MATERIAL BLM Mining Claims**  
**UMI Arizona Mining Claims Ledger**  
**AMC # Claims Listing**  
**AZA # Claims Listing**

All Claims located within Gila Salt River Base & Meridian

PIMA COUNTY, PINAL COUNTY ARIZONA

PAGE 1 OF 2

AMC NO.	CLAIM NAME	COUNTY BOOK/PAGE	LOCATION DATE	COUNTY REC. DATE	BLM REC. DATE	OWNER	SEC/T/R
	<b>Cerro Colorado</b>						
	Walapi Tiger						
369466	WT 1	12668 - 526	10 26 2005	10 27 2005	01 25 2006	United Mines Inc	22 20S 10E
369472	WT 2	12668 - 524	10 26 2005	10 27 2005	01 23 2006	United Mines Inc	22 20S 10E
369473	WT 3	12668 - 522	10 26 2005	10 27 2005	01 23 2006	United Mines Inc	22 20S 10E
369474	WT 4	12668 - 520	10 26 2005	10 27 2005	01 23 2006	United Mines Inc	22 20S 10E
369475	WT 5	12668 - 518	10 26 2005	10 27 2005	01 23 2006	United Mines Inc	22 20S 10E
369476	WT 6	12668 - 516	10 26 2005	10 27 2005	01 23 2006	United Mines Inc	22 20S 10E
	<b>LIBERTY</b>						
373389	LIB 5	12870 - 273	08 01 2006	08 17 2006	08 04 2006	United Mines Inc	16 20S 10E
373390	LIB 6	12870 - 275	08 01 2006	08 17 2006	08 04 2006	United Mines Inc	16 20S 10E
373391	LIB 7	12870 - 277	08 01 2006	08 17 2006	08 04 2006	United Mines Inc	16 20S 10E
373392	LIB 8	12870 - 279	08 01 2006	08 17 2006	08 04 2006	United Mines Inc	16 20S 10E
	<b>CERRO COLORADO TWIN PLANT</b>						
184838	LC - 58	6857 - 568	06 15 1982	09 01 1982	06 23 2006	United Mines Inc	25 20S 10E
184839	LC 59	6857 - 670	06 15 1982	09 01 1982	06 23 2006	United Mines Inc	25 20S 10E
	<b>Cerro Colorado</b>						
350842	C - 1	10905 - 1593	09 15 1998	10 20 1998	06 23 2006	United Mines Inc	25 20S 10E
350843	C - 2	10905 - 1596	09 15 1998	10 20 1998	06 23 2006	United Mines Inc	25 20S 10E
351874	C - 3	11007 - 2259	02 15 1999	03 19 1999	06 23 2006	United Mines Inc	25 20S 10E
351875	C - 4	11007 - 2261	02 15 1999	03 19 1999	06 23 2006	United Mines Inc	25 20S 10E
351876	C - 5	11007 - 2263	02 15 1999	03 19 1999	06 23 2006	United Mines Inc	36 20S 10E
351877	C - 6	11007 - 2265	02 15 1999	03 19 1999	06 23 2006	United Mines Inc	36 20S 10E
352016	C - 7	11011 - 1498	03 25 1999	03 25 1999	06 23 2006	United Mines Inc	25 20S 10E
352017	C - 8	11011 - 1500	03 25 1999	03 25 1999	06 23 2006	United Mines Inc	25 20S 10E
352018	C - 9	11011 - 1502	03 25 1999	03 25 1999	06 23 2006	United Mines Inc	25 20S 10E
364073	SH - 1	12405 - 2852	10 09 2004	10 12 2004	06 23 2006	United Mines Inc	17 20S 10E
364074	SH - 2	12405 - 2853	10 09 2004	10 12 2004	06 23 2006	United Mines Inc	17 20S 10E
351598	Waterman #1	10981 - 1206	01 01 1999	02 10 1999	06 23 2006	United Mines Inc	22 20S 10E

PINAL COUNTY ARIZONA  
 2109  
 BLM  
 FIELD OFFICE



# NON-material BLM Mining Claims UMI's Arizona Mining Claims Ledger AMC # Claims Listing

RECEIVED  
BLM AZ STATE OFFICE  
PHOENIX, ARIZONA  
2009 AUG 27 A 11: 58  
SEC/T/R

All Claims located within Gila Salt River Base & Meridian  
SANTA CRUZ, PINAL & PIMA COUNTY, Arizona

AMC NO.	CLAIM NAME	COUNTY BOOK/PAGE	LOCATION DATE	COUNTY REC. DATE	BLM REC. DATE	OWNER	SEC/T/R
<b>TRES AMIGOS &amp; SORREL TOP</b>							
371053	TA 1	2006 - 00120	01 01 2006	01 04 2006	03 28 2006	United Mines Inc	18 23S 11E
371054	TA 22	2006 - 00122	01 01 2006	01 04 2006	03 28 2006	United Mines Inc	19 23S 11E
371055	TA 25	2006 - 00123	01 01 2006	01 04 2006	03 28 2006	United Mines Inc	19 23S 11E
371056	TA Ext. 1	2006 - 00124	01 01 2006	01 04 2006	03 28 2006	United Mines Inc	18 23S 11E
371057	TA 3	2006 - 00125	01 01 2006	01 04 2006	03 28 2006	United Mines Inc	18 23S 11E
371058	SG 5	2006 - 00130	01 01 2006	01 04 2006	03 28 2006	United Mines Inc	18 23S 11E
371059	TA Ext. 2	2006 - 00131	01 01 2006	01 04 2006	03 28 2006	United Mines Inc	18 23S 11E
371060	TA 2	2006 - 00132	01 01 2006	01 04 2006	03 28 2006	United Mines Inc	18 23E 11E
371061	TA 21	2006 - 00133	01 01 2006	01 04 2006	03 28 2006	United Mines Inc	19 23S 11E
371073	TA 4	2006 - 00111	01 01 2006	01 04 2006	03 28 2006	United Mines Inc	18 23S 11E
371077	SG 2	2006 - 00117	01 01 2006	01 04 2006	03 28 2006	United Mines Inc	18 23S 11E
371078	TA 23	2006 - 00118	01 01 2006	01 04 2006	03 28 2006	United Mines Inc	19 23S 11E
371079	SG 3	2006 - 00119	01 01 2006	01 04 2006	03 28 2006	United Mines Inc	18 23S 11E
371080	TA 20	2006 - 00121	01 01 2006	01 04 2006	03 28 2006	United Mines Inc	19 23S 11E
371081	TA 24	2006 - 00126	01 01 2006	01 04 2006	03 28 2006	United Mines Inc	19 23S 11E
371082	SG 1	2006 - 00127	01 01 2006	01 04 2006	03 28 2006	United Mines Inc	18 23S 11E
371083	SG 4	2006 - 00128	01 01 2006	01 04 2006	03 28 2006	United Mines Inc	18 23S 11E
371084	TA 6	2006 - 00129	01 01 2006	01 04 2006	03 28 2006	United Mines Inc	18 23S 11E
<b>Ostrich/ Big Three</b>							
368895	A 8	2005 - 13513	10 03 2005	10 11 2005	12 29 2005	United Mines Inc	18 21 22S 10E
368896	A 10	2005 - 13514	10 03 2005	10 11 2005	12 29 2005	United Mines Inc	21 22S 10E
368897	A 11	2005 - 13515	10 03 2005	10 11 2005	12 29 2005	United Mines Inc	27 22S 10E
368898	A 12	2005 - 13516	10 03 2005	10 11 2005	12 29 2005	United Mines Inc	21 22S 10E
368899	A 13	2005 - 13517	10 03 2005	10 11 2005	12 29 2005	United Mines Inc	21 22S 10E
368900	A 15	2005 - 13519	10 03 2005	10 11 2005	12 29 2005	United Mines Inc	22 22S 10E
371096	A 24	2006 - 00109	01 01 2006	01 04 2006	03 28 2006	United Mines Inc	22 22S 10E
371097	A 14	2006 - 00110	01 01 2006	01 04 2006	03 28 2006	United Mines Inc	21 22S 10E
371098	A 30	2006 - 00113	01 01 2006	01 04 2006	03 28 2006	United Mines Inc	27 22S 10E
371099	A 25	2006 - 00116	01 01 2006	01 04 2006	03 28 2006	United Mines Inc	22 22S 10E
371071	A 32	2006 - 00107	01 01 2006	01 04 2006	03 28 2006	United Mines Inc	22 22S 10E
371072	A 33	2006 - 00108	01 01 2006	01 04 2006	03 28 2006	United Mines Inc	22 22S 10E
371074	A 31	2006 - 00112	01 01 2006	01 04 2006	03 28 2006	United Mines Inc	27 22S 10E
371035	A 42	2006 - 00114	01 01 2006	01 04 2006	03 28 2006	United Mines Inc	27 22S 10E
371076	A 41	2006 - 00115	01 01 2006	01 04 2006	03 28 2006	United Mines Inc	27 22S 10E
357558	O - 1	0955 - 684	01 02 2003	03 25 2003	06 23 2006	United Mines Inc	26 22S 10E
357559	O - 2	0955 - 687	01 02 2003	03 25 2003	06 23 2006	United Mines Inc	27 22S 10E

RECEIVED  
BLM AZ STATE OFFICE  
PHOENIX, ARIZONA  
AUG 27 11: 58  
SEC/T/R

EDWARDS							
371085	E 6	12727 - 1069	01 23 2006	01 25 2006	03 28 2006	United Mines Inc	8 22S 10E
371086	E 7	12727 - 1071	01 23 2006	01 25 2006	03 28 2006	United Mines Inc	8 22S 10E
371087	E 15	12727 - 1073	01 23 2006	01 25 2006	03 28 2006	United Mines Inc	5 22S 10E
371088	E 20	12727 - 1077	01 23 2006	01 25 2006	03 28 2006	United Mines Inc	5 22S 10E
371051	EE 2	12727 - 1067	01 23 2006	01 25 2006	03 28 2006	United Mines Inc	8 22S 10E
371052	E 16	12727 - 1075	01 23 2006	01 25 2006	03 28 2006	United Mines Inc	5 22S 10E
AJAX							
371089	AJ 1	12727 - 1079	01 23 2006	01 25 2006	03 28 2006	United Mines Inc	5 22S 10E
371090	AJ 2	12727 - 1081	01 23 2006	01 25 2006	03 28 2006	United Mines Inc	5 22S 10E
<del>371091</del>	<del>AJ 3</del>	<del>12727 - 1083</del>	<del>01 23 2006</del>	<del>01 25 2006</del>	<del>03 28 2006</del>	<del>United Mines Inc</del>	<del>5 22S 10E</del>
<del>371092</del>	<del>AJ 4</del>	<del>12727 - 1085</del>	<del>01 23 2006</del>	<del>01 25 2006</del>	<del>03 28 2006</del>	<del>United Mines Inc</del>	<del>5 22S 10E</del>
<del>371093</del>	<del>AJ 5</del>	<del>12727 - 1087</del>	<del>01 23 2006</del>	<del>01 25 2006</del>	<del>03 28 2006</del>	<del>United Mines Inc</del>	<del>5 22S 10E</del>
<del>371094</del>	<del>AJ 6</del>	<del>12727 - 1089</del>	<del>01 23 2006</del>	<del>01 25 2006</del>	<del>03 28 2006</del>	<del>United Mines Inc</del>	<del>5 22S 10E</del>
<del>371095</del>	<del>AJ 7</del>	<del>12727 - 1091</del>	<del>01 23 2006</del>	<del>01 25 2006</del>	<del>03 28 2006</del>	<del>United Mines Inc</del>	<del>5 22S 10E</del>
Gold Placer Claims							
341642	GPA - 1	701 - 122	08 01 1996	08 05 1996	06 23 2006	United Mines Inc	22/27 22S 10E
355494	GPA - 2	868 - 114	03 15 2001	04 02 2001	06 23 2006	United Mines Inc	22 20S 10E
OLD B.C.							
161026	L 4	1096 - 169	01 01 1982	01 04 1982	06 23 2006	United Mines Inc	19 8S 12E
161027	L 5	1096 - 171	01 01 1982	01 04 1982	06 23 2006	United Mines Inc	19 8S 12E
161041	L 19	1096 - 199	01 01 1982	01 04 1982	06 23 2006	United Mines Inc	19 8S 12E
161043	L 21	1096 - 203	01 01 1982	01 04 1982	06 23 2006	United Mines Inc	19 8S 12E
RECEIVED TULSA STATE OFFICE 2009 AUG 27 A 11:58 PHOENIX, ARIZONA							



United States Department of the Interior

**Bureau of Land Management**  
 BUSINESS & SUPPORT SVCS DIV  
 ONE N CENTRAL AVE SUITE 800  
 PHOENIX, AZ 85004 -4427  
 Phone: (602) 417-9200

Receipt

No:

1989149

<b>Transaction #:</b> 2053336	
<b>Date of Transaction:</b> 08/27/2009	
<b>CUSTOMER:</b>	UNITED MINES INC 11924 N CENTAURUS PL ORO VALLEY, AZ 85737-3455 US

LINE #	QTY	DESCRIPTION	REMARKS	UNIT PRICE	TOTAL
1	1.00	LOCATABLE MINERALS / MINING CLAIMS-NOT NEW-UNADJUD, ONE AUTH NO. ONLY / MINING CLAIM MONEY RECEIVED CASES: AMC369646/\$12180.00	MAINT 2010/87	- n/a -	12180.00
<b>TOTAL:</b>					<b>\$12,180.00</b>

PAYMENT INFORMATION					
1	AMOUNT:	12180.00	POSTMARKED:	N/A	
	TYPE:	CHECK	RECEIVED:	08/27/2009	
	CHECK NO:	1382			
	NAME:	UNITED MINES INC 11924 N CENTAURUS PL ORO VALLEY AZ 85737-3455 US			

REMARKS

This receipt was generated by the automated BLM Collections and Billing System and is a paper representation of a portion of the official electronic record contained therein.

<b>AMC NUMBERS</b>	<b>Amt.</b>	<b>LEAD FILE NUMBER</b>
161026-027	2	AMC161019
161041	1	"
161043	1	"
184838-839	2	AMC184781
248943	1	AMC248939
341642	1	AMC341642
350842-843	2	AMC350842
351598	1	AMC351598
351874-877	4	AMC351874
352016-018	3	AMC352016
355494	1	AMC355494
357558-559	2	AMC357558
364073-074	2	AMC364073
368895-900	6	AMC368895
369472-476	5	AMC369468
369646	1	AMC369646
371051-061	11	AMC371051; 371053
371071-099	29	AMC371071; 371085; 371096
371978-986	9	AMC371978
373389-392	4	AMC373389
383103-106	4	AMC383103
<b>TOTAL # OF CLAIMS</b>	<b>92</b>	

**ENTERED INTO COMPUTER**

JUL 21 2008 JB

**MAINTENANCE FEE PAYMENT**

Claimant Name: United Mines INC To Glenn E Martin  
 Address: 11924 N Centaurus PL.  
 City: Oro Valley State: AZ Zip: 85737  
 Telephone: 520-742-3111  
 E-mail address: gemartin21@aol.com  
 Signature: Glenn E Martin

Check here if this is a change of address.

RECEIVED  
 BLM, AZ STATE OFFICE  
 2008 JUL 18 P 12:13  
 PHOENIX, ARIZONA  
 BLM  
 Date  
 Stamp

LINE NO.	AMC NUMBER	CLAIM/SITE NAME	COUNTY RECORDER DATA (if available)	TWP	RNG	SEC
1						
2						
3		SEE ATTACHED				
4						
5			" A "			
6		Exhibit				
7						
8						
9						
10						

List additional claims on Form MCF114.

Bureau of Land Management  
 Arizona State Office  
[www.az.blm.gov](http://www.az.blm.gov)

No. of Claims: 92 x \$125 = 11,500 -  
 Check No: 1275 Init. CMC  
 Receipt No.: 1744421  
 For BLM Use Only

# Exhibit A

## UMI's Arizona Mining Claims Ledger

### AMC # Claims Listing

RECEIVED  
 B.L.M. AZ STATE OFFICE  
 2008 JUL 18 P 2: 14  
 PHOENIX, ARIZONA  
 PAGE 1 OF 1

All Claims located within Gila Salt River Base & Meridian  
 SANTA CRUZ, PINAL & PIMA COUNTY, Arizona

AMC NO.	CLAIM NAME	COUNTY BOOK/PAGE	LOCATION DATE	COUNTY REC. DATE	BLM REC. DATE	OWNER	SEC/T/R
<b>Cerro Colorado Walapi Tiger</b>							
369646	WT 1	12668 - 526	10 26 2005	10 27 2005	01 25 2006	United Mines Inc	22 20S 10E
369472	WT 2	12668 - 524	10 26 2005	10 27 2005	01 23 2006	United Mines Inc	22 20S 10E
369473	WT 3	12668 - 522	10 26 2005	10 27 2005	01 23 2006	United Mines Inc	22 20S 10E
369474	WT 4	12668 - 520	10 26 2005	10 27 2005	01 23 2006	United Mines Inc	22 20S 10E
369475	WT 5	12668 - 518	10 26 2005	10 27 2005	01 23 2006	United Mines Inc	22 20S 10E
369476	WT 6	12668 - 516	10 26 2005	10 27 2005	01 23 2006	United Mines Inc	22 20S 10E
<b>LIBERTY</b>							
373389	LIB 5				08 04 2006	United Mines Inc	16 20S 10E
373390	LIB 6				08 04 2006	United Mines Inc	16 20S 10E
373391	LIB 7				08 04 2006	United Mines Inc	16 20S 10E
373392	LIB 8				08 04 2006	United Mines Inc	16 20S 10E
<b>TRES AMIGOS &amp; SORREL TOP</b>							
371053	TA 1	2006 - 00120	01 01 2006	01 04 2006	03 28 2006	United Mines Inc	18 23S 11E
371054	TA 22	2006 - 00122	01 01 2006	01 04 2006	03 28 2006	United Mines Inc	19 23S 11E
371055	TA 25	2006 - 00123	01 01 2006	01 04 2006	03 28 2006	United Mines Inc	19 23S 11E
371056	TA Ext. 1	2006 - 00124	01 01 2006	01 04 2006	03 28 2006	United Mines Inc	18 23S 11E
371057	TA 3	2006 - 00125	01 01 2006	01 04 2006	03 28 2006	United Mines Inc	18 23S 11E
371058	SG 5	2006 - 00130	01 01 2006	01 04 2006	03 28 2006	United Mines Inc	18 23S 11E
371059	TA Ext. 2	2006 - 00131	01 01 2006	01 04 2006	03 28 2006	United Mines Inc	18 23S 11E
371060	TA 2	2006 - 00132	01 01 2006	01 04 2006	03 28 2006	United Mines Inc	18 23E 11E
371061	TA 21	2006 - 00133	01 01 2006	01 04 2006	03 28 2006	United Mines Inc	19 23S 11E
371073	TA 4	2006 - 00111	01 01 2006	01 04 2006	03 28 2006	United Mines Inc	18 23S 11E
371077	SG 2	2006 - 00117	01 01 2006	01 04 2006	03 28 2006	United Mines Inc	18 23S 11E
371078	TA 23	2006 - 00118	01 01 2006	01 04 2006	03 28 2006	United Mines Inc	19 23S 11E
371079	SG 3	2006 - 00119	01 01 2006	01 04 2006	03 28 2006	United Mines Inc	18 23S 11E
371080	TA 20	2006 - 00121	01 01 2006	01 04 2006	03 28 2006	United Mines Inc	19 23S 11E
371081	TA 24	2006 - 00126	01 01 2006	01 04 2006	03 28 2006	United Mines Inc	19 23S 11E
371082	SG 1	2006 - 00127	01 01 2006	01 04 2006	03 28 2006	United Mines Inc	18 23S 11E
371083	SG 4	2006 - 00128	01 01 2006	01 04 2006	03 28 2006	United Mines Inc	18 23S 11E
371084	TA 6	2006 - 00129	01 01 2006	01 04 2006	03 28 2006	United Mines Inc	19 23S 11E

**ENTERED INTO COMPUTER**  
 JUL 21 2008 JB

26

							PAGE 2 OF 3	
Ostrich/ Big Three								
368895	A 8	2005 - 13513	10 03 2005	10 11 2005	12 29 2005	United Mines Inc	16/21 22S 10E	
368896	A 10	2005 - 13514	10 03 2005	10 11 2005	12 29 2005	United Mines Inc	21 22S 10E	
368897	A 11	2005 - 13515	10 03 2005	10 11 2005	12 29 2005	United Mines Inc	21 22S 10E	
368898	A 12	2005 - 13516	10 03 2005	10 11 2005	12 29 2005	United Mines Inc	21 22S 10E	
368899	A 13	2005 - 13517	10 03 2005	10 11 2005	12 29 2005	United Mines Inc	21 22S 10E	
368900	A 15	2005 - 13519	10 03 2005	10 11 2005	12 29 2005	United Mines Inc	22 22S 10E	
371096	A 24	2006 - 00109	01 01 2006	01 04 2006	03 28 2006	United Mines Inc	22 22S 10E	
371097	A 14	2006 - 00110	01 01 2006	01 04 2006	03 28 2006	United Mines Inc	21 22S 10E	
371098	A 30	2006 - 00113	01 01 2006	01 04 2006	03 28 2006	United Mines Inc	27 22S 10E	
371099	A 25	2006 - 00116	01 01 2006	01 04 2006	03 28 2006	United Mines Inc	22 22S 10E	
371071	A 32	2006 - 00107	01 01 2006	01 04 2006	03 28 2006	United Mines Inc	22 22S 10E	
371072	A 33	2006 - 00108	01 01 2006	01 04 2006	03 28 2006	United Mines Inc	22 22S 10E	
371074	A 31	2006 - 00112	01 01 2006	01 04 2006	03 28 2006	United Mines Inc	27 22S 10E	
371075 371075	A 42	2006 - 00114	01 01 2006	01 04 2006	03 28 2006	United Mines Inc	27 22S 10E	
371076	A 41	2006 - 00115	01 01 2006	01 04 2006	03 28 2006	United Mines Inc	27 22S 10E	
357558	O - 1				06 23 2006	United Mines Inc	26 22S 10E	
357559	O - 2				06 23 2006	United Mines Inc	27 22S 10E	
<b>EDWARDS</b>								
371085	E 6	12727 - 1069	01 23 2006	01 25 2006	03 28 2006	United Mines Inc	8 22S 10E	
371086	E 7	12727 - 1071	01 23 2006	01 25 2006	03 28 2006	United Mines Inc	8 22S 10E	
371087	E 15	12727 - 1073	01 23 2006	01 25 2006	03 28 2006	United Mines Inc	5 22S 10E	
371088	E 20	12727 - 1077	01 23 2006	01 25 2006	03 28 2006	United Mines Inc	5 22S 10E	
371051	EE 2	12727 - 1067	01 23 2006	01 25 2006	03 28 2006	United Mines Inc	8 22S 10E	
371052	E 16	12727 - 1075	01 23 2006	01 25 2006	03 28 2006	United Mines Inc	5 22S 10E	
<b>AJAX</b>								
371089	AJ 1	12727 - 1079	01 23 2006	01 25 2006	03 28 2006	United Mines Inc	5 22S 10E	
371090	AJ 2	12727 - 1081	01 23 2006	01 25 2006	03 28 2006	United Mines Inc	5 22S 10E	
371091	AJ 3	12727 - 1083	01 23 2006	01 25 2006	03 28 2006	United Mines Inc	5 22S 10E	
371092	AJ 6	12727 - 1085	01 23 2006	01 25 2006	03 28 2006	United Mines Inc	5 22S 10E	
371093	AJ 7	12727 - 1087	01 23 2006	01 25 2006	03 28 2006	United Mines Inc	5 22S 10E	
371094	AJ 8	12727 - 1089	01 23 2006	01 25 2006	03 28 2006	United Mines Inc	5 22S 10E	
371095	AJ 9	12727 - 1091	01 23 2006	01 25 2006	03 28 2006	United Mines Inc	5 22S 10E	
<b>BLUE COPPER</b>								
371978	BC #1	2006-072132	05 10 2006	05 19 2006	05 19 2006	United Mines Inc	18 8S 12E	
371979	BC #2	2006-072133	05 10 2006	05 19 2006	05 19 2006	United Mines Inc	18 8S 12E	
371980	BC #3	2006-072134	05 10 2006	05 19 2006	05 19 2006	United Mines Inc	19 8S 12E	
371981	BC #4	2006-072135	05 10 2006	05 19 2006	05 19 2006	United Mines Inc	19 8S 12E	
371982	BC #5	2006-072136	05 10 2006	05 19 2006	05 19 2006	United Mines Inc	19 8S 12E	
371983	BC #6	2006-072137	05 10 2006	05 19 2006	05 19 2006	United Mines Inc	19 8S 12E	
371984	BC #7	2006-072138	05 10 2006	05 19 2006	05 19 2006	United Mines Inc	19 8S 12E	
371985	BC #8	2006-072139	05 10 2006	05 19 2006	05 19 2006	United Mines Inc	19 8S 12E	
371986	BC #9	2006-072140	05 10 2006	05 19 2006	05 19 2006	United Mines Inc	19 8S 12E	

RECEIVED B.L.M. AZ STATE OFFICE

**ENTERED INTO COMPUTER**  
JUL 21 2008

31

						PAGE 3 OF 3	
CERRO							
161026	L4				06 23 2006	United Mines Inc	19 8S 12E
161027	L5				06 23 2006	United Mines Inc	19 8S 12E
161041	L19				06 23 2006	United Mines Inc	19 8S 12E
161043	L21				06 23 2006	United Mines Inc	19 8S 12E
GREEN COPPER							
248943	Green Copper #5				06 23 2006	United Mines Inc	15 9S 12E
CERRO COLORADO TWIN PLANT							
184838	LC - 58				06 23 2006	United Mines Inc	25 20S 10E
184839	LC 59				06 23 2006	United Mines Inc	25 20S 10E
Cerro Colorado							
350842	C - 1				06 23 2006	United Mines Inc	25 20S 10E
350843	C - 2				06 23 2006	United Mines Inc	25 20S 10E
351874	C - 3				06 23 2006	United Mines Inc	25 20S 10E
351875	C - 4				06 23 2006	United Mines Inc	25 20S 10E
351876	C - 5				06 23 2006	United Mines Inc	36 20S 10E
351877	C - 6				06 23 2006	United Mines Inc	36 20S 10E
352016	C - 7				06 23 2006	United Mines Inc	25 20S 10E
352017	C - 8				06 23 2006	United Mines Inc	25 20S 10E
352018	C - 9				06 23 2006	United Mines Inc	25 20S 10E
364073	SH - 1				06 23 2006	United Mines Inc	17 20S 10E
364074	SH - 2				06 23 2006	United Mines Inc	17 20S 10E
351598	Waterman #1				06 23 2006	United Mines Inc	22 20S 10E
Gold Placer Claims							
341642	GPA - 1				06 23 2006	United Mines Inc	22/27 22S 10E
355494	GPA - 2				06 23 2006	United Mines Inc	22 20S 10E
REDBEDS	AZA# 33860 AZA# 33944						
383103	RB-1	2007-059479	05 18 2007	05 21 2007	05 21 2007	United Mines Inc	33 8S 12E
383104	RB-2	2007-059478	05 18 2007	05 21 2007	05 21 2007	United Mines Inc	33 8S 12E
383105	RB-3	2007-059477	05 18 2007	05 21 2007	05 21 2007	United Mines Inc	34 8S 12E
383106	RB-4	2007-059476	05 18 2007	05 21 2007	05 21 2007	United Mines Inc	34 8S 12E

PHOENIX, ARIZONA

2008 JUL 18 12:14

ENTERED INTO COMPUTER  
JUL 21 2008 PB

RECEIVED  
B.L.M. AZ STATE OFFICE

25

**ENTERED INTO COMPUTER**

United States Department of the Interior  
 Bureau of Land Management  
 BUSINESS & SUPPORT SVCS DIV  
 ONE N CENTRAL AVE SUITE 800  
 PHOENIX, AZ 85004 -4427  
 Phone: (602) 417-9200

Receipt

No:

1744421

<b>Transaction #:</b> 1801504	<b>ENTERED INTO COMPUTER</b>
<b>Date of Transaction:</b> 07/18/2008	
<b>CUSTOMER:</b> UNITED MINES INC 11924 N CENTAURUS PLACE ORO VALLEY, AZ 85737	JUL 21 2008 JB

LINE #	QTY	DESCRIPTION	REMARKS	UNIT PRICE	TOTAL
1	1.00	LOCATABLE MINERALS / MINING CLAIMS-NOT NEW-UNADJUD, ONE AUTH NO. ONLY / MINING CLAIM MONEY RECEIVED (455) CASES: AMC369646/\$11500.00	MAINT 2009/92	- n/a -	11500.00
<b>TOTAL:</b>					<b>\$11,500.00</b>

PAYMENT INFORMATION			
1	<b>AMOUNT:</b>	\$11,500.00	<b>POSTMARKED:</b> N/A
	<b>TYPE:</b>	CHECK	<b>RECEIVED:</b> 07/18/2008
	<b>CHECK NO:</b>	1275	
	<b>NAME:</b>	UNITED MINES INC 11924 N CENTAURUS PLACE ORO VALLEY AZ 85737	

REMARKS

This receipt was generated by the automated BLM Collections and Billing System and is a paper representation of a portion of the official electronic record contained therein.



**Message:**

92 ROWS RETRIEVED

**VERIFIED**  
**ENTERED INTO COMPUTER**

JUL 21 2008 PB

**CBS Export Results Report**

Include Resolved Records

**Record Status**

**Search Criteria Responsible Area (Err**

Error Records (E/M/I)

Enter export Date (mm/dd/yyyy) ALL

User (U,X)

Accepted Records (A/W)

Serial Number match (optional)

Programmer (P,X)

"On Hold" Records (H)

Receipt Nr (optional) 1744421

All (U,P,X)

All Records (for s/n or receipt nr)

Export Nr (exclusive)

Exported, No Results From CBS

LR2000 User (defaults to login) ALL


New (not yet exported)

Query

Reset

User Guide

	Resend?	Export Nr	A/D	Serial Nr	Mult	Code	\$ Amount	Remarks	Receipt Nr	LR2000 User	#Msg	Resolve
1	<input type="checkbox"/>	1752448	A	AMC161026		582	125.00	2009	1744421	P5BROWN		



Pauline  
Brown/AZSO/AZ/BLM/DOI  
07/21/2008 12:29 PM

To GEMARTIN21@AOL.COM  
cc  
bcc  
Subject 2009 MAINTENANCE FEE PAYMENT

MR. MARTIN,  
WE RECEIVED YOUR 2009 MAINTENANCE FEE  
PAYMENT (RECEIPT #1744421, DATED 07/18/2008),  
ALONG WITH A 3-PAGE LISTING OF THE 92 MINING  
CLAIMS PAID FOR. ON PAGE 2, IT LIST 371035 FOR  
THE A 42 MINING CLAIM. IT SHOULD HAVE BEEN  
LISTED AS AMC371075, INSTEAD.

PLEASE CERTIFY IF THIS IS CORRECT. YOUR  
RESPONSE TO THIS EMAIL WILL BE JUSTIFICATION  
ENOUGH. A COPY OF THIS MESSAGE AND ANY  
MESSAGE RECEIVED WILL BE PRINTED AND PLACED  
WITH THE CORRESPONDING DOCUMENTS.

THANK YOU KINDLY,

PAULINE BROWN  
LEGAL INSTRUMENT EXAMINER  
U.S. DEPARTMENT OF THE INTERIOR  
BUREAU OF LAND MANAGEMENT  
ONE NORTH CENTRAL AVE., SUITE 800  
PHOENIX, ARIZONA 85004-4427  
TEL: 602-417-9360; FAX: 602-417-9490  
TTY: 602-417-9525  
Pauline\_Brown@blm.gov

**ENTERED INTO COMPUTER**

JUL 21 2008 RB



Gemartin21@aol.com  
07/21/2008 12:50 PM

To Pauline\_Brown@blm.gov  
cc  
bcc  
Subject Re: 2009 MAINTENANCE FEE PAYMENT

In a message dated 7/21/2008 12:30:01 P.M. US Mountain Standard Time, Pauline\_Brown@blm.gov writes:

MR. MARTIN,  
WE RECEIVED YOUR 2009 MAINTENANCE FEE PAYMENT (RECEIPT #1744421, DATED 07/18/2008), ALONG WITH A 3-PAGE LISTING OF THE 92 MINING CLAIMS PAID FOR. ON PAGE 2, IT LIST 371035 FOR THE A 42 MINING CLAIM. IT SHOULD HAVE BEEN LISTED AS AMC371075, INSTEAD.

PLEASE CERTIFY IF THIS IS CORRECT. YOUR RESPONSE TO THIS EMAIL WILL BE JUSTIFICATION ENOUGH. A COPY OF THIS MESSAGE AND ANY MESSAGE RECEIVED WILL BE PRINTED AND PLACED WITH THE CORRESPONDING DOCUMENTS.

THANK YOU KINDLY,  
PAULINE BROWN (Embedded image moved to file: pic02368.jpg)  
LEGAL INSTRUMENT EXAMINER  
U.S. DEPARTMENT OF THE INTERIOR  
BUREAU OF LAND MANAGEMENT  
ONE NORTH CENTRAL AVE., SUITE 800  
PHOENIX, ARIZONA 85004-4427  
TEL: 602-417-9360; FAX: 602-417-9490  
TTY: 602-417-9525  
Pauline\_Brown@blm.gov

Hi Pauline, Thank you so much for your eagle eyes . The last years payment also had the wrong AMC number also but noone caught it.

YES you are correct. They were all filed at one time and our "A 42" mining claim should be: AMC 371075 as you said...Thank you again for correcting this matter... Please call anytime if I can be of further service...g

Glenn E. Martin CEO  
United Mines Inc.  
3400 E. Speedway Blvd.  
Suite 118-300  
Tucson, Az. 85716  
Tel: 520-742-3111  
Fax: 520-742-4720

CONFIDENTIALITY NOTICE: This e-mail message, including any attachments, is for the sole use of the intended recipient(s) and may contain information which is confidential to, and/or privileged in favor of, United Mines or its affiliated companies. Any review, use, reproduction, disclosure or distribution by the recipient is prohibited without prior written approval from an

authorized United Mines representative. This notice must appear in any such authorized reproduction, disclosure or distribution. If you are not the intended recipient, please contact the sender by reply e-mail and destroy all copies of the original message and any attachments. Thank you.

Get fantasy football with free live scoring. [Sign up for FanHouse Fantasy Football today.](#)

**United States Department of the Interior**  
**Bureau of Land Management**  
 BUSINESS & SUPPORT SVCS DIV  
 ONE N CENTRAL AVE  
 PHOENIX, AZ 85004 -2203  
 Phone: (602) 417-9200

Receipt

No: 1319757

<b>Transaction #:</b> 1364515	
<b>Date of Transaction:</b> 07/21/2006	<b>AMC 351598</b>
<b>CUSTOMER:</b>	GLENN E MARTINS UNITED MINES INC 11924 N CENTAURUS PL ORO VALLEY, AZ 85737

LINE #	QTY	DESCRIPTION	REMARKS	UNIT PRICE	TOTAL
1	1.00	LOCATABLE MINERALS / MINING CLAIMS- NOT NEW-UNADJUD, ONE AUTH NO. ONLY / MINING CLAIM MONEY RECEIVED (455) <b>CASES: AMC368895/\$8125.00</b>	MAINT 2007 (56)	- n/a -	8125.00
<b>TOTAL:</b>					<b>\$8,125.00</b>

PAYMENT INFORMATION			
1	<b>AMOUNT:</b>	\$8,125.00	<b>POSTMARKED:</b> N/A
	<b>TYPE:</b>	CHECK	<b>RECEIVED:</b> 07/21/2006
	<b>CHECK NO:</b>	1042	
	<b>NAME:</b>	UNITED MINES INC MARTINS, GLENN E 11924 N CENTAURUS PL ORO VALLEY AZ 85737	

REMARKS

This receipt was generated by the automated BLM Collections and Billing System and is a paper representation of a portion of the official electronic record contained therein.

*The following claims had \$ applied to the payment of the 2008 maintenance fees. This is in response to the claimants reply to a NOTICE of MULTIPLE PAYMENT*

*The claims are:*

- |            |            |            |            |
|------------|------------|------------|------------|
| AMC 161026 | AMC 184838 | AMC 351598 | AMC 352018 |
| AMC 161027 | AMC 184839 | AMC 351874 | AMC 355494 |
| AMC 161041 | AMC 341642 | AMC 351875 | AMC 357558 |
| AMC 161043 | AMC 350842 | AMC 351876 | AMC 357559 |
| AMC 248943 | AMC 350843 | AMC 351877 | AMC 364073 |
|            |            | AMC 352016 | AMC 364074 |
|            |            | AMC 352017 | 8/24/2006  |

AMC 341642 | AMC 350842  
 AMC 355494 | AMC 161026  
 AMC 357558 | AMC 248943  
 AMC 351598 | AMC 184838  
 AMC 352016 | AMC 364073  
 AMC 351874

**MAINTENANCE FEE PAYMENT**

Claimant Name: United Mines Inc.  
 Address: 11924 N Centaurus Pl.  
 City: Oro Valley State: Az Zip: 85737  
 Telephone: 520-742-3111  
 E-mail address: gemartiv21@Aol.com  
 Signature: M. Loren E. Martin

Check here if this is a change of address.

RECEIVED  
 BLM, AZ STATE OFFICE  
 2006 JUN 23 P 1:54  
 PHOENIX, ARIZONA  
 BLM  
 Date  
 Stamp

LINE NO.	AMC NUMBER	CLAIM/SITE NAME	COUNTY RECORDER DATA (If available)	TWP	RNG	SEC
1	350842	C-1		20S	10E	25
2	350843	C-2		20S	10E	25
3	161026	L4		8S	12E	19
4	161027	L5		8S	12E	19
5	161041	L19		8S	12E	19
6	161043	L21		8S	12E	19
7	248943	GREEN Copper #5		9S	12E	15
8	184838	LC-58		20S	10E	25
9	184839	LC-59		20S	10E	25
10	364073	SH1		20S	10E	17

List additional claims on Form MCF114.

Bureau of Land Management  
 Arizona State Office  
[www.az.blm.gov](http://www.az.blm.gov)

No. of Claims: 23 x \$125 = 2875.00  
 Check No: 1028 Init. JMC  
 Receipt No.: 1305236  
 For BLM Use Only

Form: MCF112  
 Revised July 2005

This form is available from the Arizona Department of Mines and Mineral Resources and may be reproduced.

ENTERED IN SYSTEM

R2 7/31/06

**SUPPLEMENTAL ATTACHMENT**

May be used with the following forms for listing additional mining claims:

Check One.

- Affidavit of Performance of Annual Work
- Maintenance Fee Payment
- Notice of Intent to Hold Mining Claims
- Notice of Non-Liability for Labor and Materials Furnished

BLM Date Stamp	PHOENIX, ARIZONA 2006 JUN 23 P 1:54	RECEIVED B.L.M. AZ STATE OFFICE
----------------------	--	------------------------------------

LINE NO.	AMC NUMBER	CLAIM/SITE NAME	COUNTY RECORDER DATA (If available)	TWP	RNG	SEC
11	364074	SH 2		20S	10E	17
12	341642	G-PA 1		22S	10E	22/27
13	355494	G-PA 2		20S	10E	22
14	357558	O-1		22S	10E	26
15	357559	O-2		22S	10E	27
16	351598	Waterman #1		20S	10E	22
17	352016	C-7		20S	10E	25
18	352017	C-8		20S	10E	25
19	352018	C-9		20S	10E	25
20	351876	C-5		20S	10E	36
21	351877	C-6		20S	10E	36
22	351874	C-3		20S	10E	25
23	351875	C-4		20S	10E	25

Form MCF114  
Revised June 2005

This form is available from the Arizona Department of Mines & Mineral Resources and may be reproduced.



**United States Department of the Interior**  
**Bureau of Land Management**  
 BUSINESS & SUPPORT SVCS DIV  
 ONE N CENTRAL AVE  
 PHOENIX, AZ 85004 -2203  
 Phone: (602) 417-9200

Receipt

No: 1305236

<b>Transaction #:</b> 1349672	
<b>Date of Transaction:</b> 06/23/2006	
<b>CUSTOMER:</b>	UNITED MINES INC 11924 N CENTAURUS PL ORO VALLEY, AZ 85737

LINE #	QTY	DESCRIPTION	REMARKS	UNIT PRICE	TOTAL
1	1.00	LOCATABLE MINERALS / MINING CLAIMS- NOT NEW-UNADJUD, ONE AUTH NO. ONLY / MINING CLAIM MONEY RECEIVED (455) <b>CASES: AMC350842/\$2875.00</b>	MAINT 2007/23	- n/a -	2875.00
<b>TOTAL:</b>					<b>\$2,875.00</b>

PAYMENT INFORMATION					
1	AMOUNT:	\$2,875.00	POSTMARKED:	N/A	
	TYPE:	CHECK	RECEIVED:	06/23/2006	
	CHECK NO:	1028			
	NAME:	UNITED MINES INC 11924 N CENTAURUS PL ORO VALLEY AZ 85737			

REMARKS	

This receipt was generated by the automated BLM Collections and Billing System and is a paper representation of a portion of the official electronic record contained therein.

**United States Department of the Interior**  
**Bureau of Land Management**  
 BUSINESS & SUPPORT SVCS DIV  
 ONE N CENTRAL AVE  
 PHOENIX, AZ 85004 -2203  
 Phone: (602) 417-9200

Receipt

No: 1305236

<b>Transaction #:</b> 1349672	
<b>Date of Transaction:</b> 06/23/2006	
<b>CUSTOMER:</b>	UNITED MINES INC 11924 N CENTAURUS PL ORO VALLEY, AZ 85737

LINE #	QTY	DESCRIPTION	REMARKS	UNIT PRICE	TOTAL
1	1.00	LOCATABLE MINERALS / MINING CLAIMS-NOT NEW-UNADJUD, ONE AUTH NO. ONLY / MINING CLAIM MONEY RECEIVED (455) <b>CASES:</b> AMC350842/\$2875.00	MAINT 2007/23	- n/a -	2875.00
<b>TOTAL:</b>					<b>\$2,875.00</b>

PAYMENT INFORMATION					
1	AMOUNT:	\$2,875.00	POSTMARKED:	N/A	
	TYPE:	CHECK	RECEIVED:	06/23/2006	
	CHECK NO:	1028			
	NAME:	UNITED MINES INC 11924 N CENTAURUS PL ORO VALLEY AZ 85737			

REMARKS

This receipt was generated by the automated BLM Collections and Billing System and is a paper representation of a portion of the official electronic record contained therein.

LEAD CASEFILES:

- |            |            |
|------------|------------|
| AMC 351874 | AMC 184781 |
| AMC 352016 | AMC 248939 |
| AMC 351598 | AMC 161019 |
| AMC 357558 | AMC 350842 |
| AMC 355494 |            |
| AMC 341642 |            |
| AMC 364073 |            |

ENTERED IN COMPUTER  
RE 7/10/06

**MAINTENANCE FEE PAYMENT**

Claimant Name: United Mines Inc.  
 Address: 11924 N Centaurus Pl.  
 City: ORO Valley State: AZ Zip: 85737  
 Telephone: 520-742-3111  
 E-mail address: genartia21@Aol.com  
 Signature: M. Lynn E. Martin

Check here if this is a change of address.

RECEIVED  
 BLM, AZ STATE OFFICE  
 2006 JUN 23 P 1:54  
 PHOENIX, ARIZONA  
 BLM  
 Date  
 Stamp

LINE NO.	AMC NUMBER	CLAIM/SITE NAME	COUNTY RECORDER DATA (If available)	TWP	RNG	SEC
1	350842	C-1		20S	10E	25
2	350843	C-2		20S	10E	25
3	161026	L4		8S	12E	19
4	161027	L5		8S	12E	19
5	161041	L19		8S	12E	19
6	161043	L21		8S	12E	19
7	248943	GREEN Copper #5		9S	12E	15
8	184838	LC-58		20S	10E	25
9	184839	LC-59		20S	10E	25
10	<del>35</del> 4073	SH1		20S	10E	17

List additional claims on Form MCF114.

**Bureau of Land Management**  
**Arizona State Office**  
[www.az.blm.gov](http://www.az.blm.gov)

No. of Claims: 23 x \$125 = 2875.00  
 Check No: 1038 Init. JMC  
 Receipt No.: 1305236  
**For BLM Use Only**

**Form: MCF112**  
 Revised July 2005

This form is available from the **Arizona Department of Mines and Mineral Resources** and may be reproduced.

**SUPPLEMENTAL ATTACHMENT**

May be used with the following forms for listing additional mining claims:

Check One.

- Affidavit of Performance of Annual Work
- Maintenance Fee Payment
- Notice of Intent to Hold Mining Claims
- Notice of Non-Liability for Labor and Materials Furnished

BLM Date Stamp	RECEIVED BLM, AZ STATE OFFICE 2006 JUN 23 P 1:54 PHOENIX, ARIZONA
----------------------	--

LINE NO.	AMC NUMBER	CLAIM/SITE NAME	COUNTY RECORDER DATA (If available)	TWP	RNG	SEC
11	364074	SH 2		20S	10E	17
12	341642	GPA 1		22S	10E	22/27
13	355494	GPA 2		20S	10E	22
14	357558	O-1		22S	10E	26
15	357559	O-2		22S	10E	27
16	351598	Waterman #1		20S	10E	22
17	352016	C-7		20S	10E	25
18	352017	C-8		20S	10E	25
19	352018	C-9		20S	10E	25
20	351876	C-5		20S	10E	36
21	351877	C-6		20S	10E	36
22	351874	C-3		20S	10E	25
23	351875	C-4		20S	10E	25

**Form MCF114**  
Revised June 2005

AMC341642  
 AMC369646  
 AMC369468  
 AMC371053  
 AMC371071  
 AMC368895  
 AMC371096  
 AMC371085  
 AMC371051

AMC355494  
 AMC351598  
 AMC371978  
 AMC161019  
 AMC357558  
 AMC248939  
 AMC184781  
 AMC350842  
 AMC351874  
 AMC352016  
 AMC364073

**MAINTENANCE FEE PAYMENT**

Claimant Name: United Mines Inc.  
 Address: 11924 N. CENTAURUS PL.  
 City: ORO Valley State: AZ Zip: 85737  
 Telephone: 520-742-3111  
 E-mail address: genartw21@aol.com  
 Signature: Allen E. Martine

RECEIVED  
 B.L.M. AZ STATE OFFICE  
 2006 JUL 21 A 11:57  
 PHOENIX, ARIZONA  
 BLM Date Stamp

Check here if this is a change of address.

LINE NO.	AMC NUMBER	CLAIM/SITE NAME	COUNTY RECORDER DATA (If available)	TWP	RNG	SEC
1						
2		SEE ATTACHMENT				
3						
4		Exhibit A				
5						
6						
7						
8						
9						
10						

List additional claims on Form MCF114.

Bureau of Land Management  
 Arizona State Office  
[www.az.blm.gov](http://www.az.blm.gov)

No. of Claims: 88 x \$125 = 11,000.  
 Check No: 1042; 1043 Init. SC  
 Receipt No.: 1319757; 1319765  
 For BLM Use Only

Form: MCF112  
 Revised July 2005

This form is available from the Arizona Department of Mines and Mineral Resources and may be reproduced.

ENTERED IN COMPUTER  
 RE 7/25/06

# Exhibit A

## UMI's Arizona Mining Claims Ledger

### AMC # Claims Listing

All Claims located within Gila Salt River Base & Meridian

SANTA CRUZ & PIMA COUNTY, Arizona

PAGE 1 OF 3

AMC NO.	CLAIM NAME	COUNTY BOOK/PAGE	LOCATION DATE	COUNTY REC. DATE	BLM REC. DATE	OWNER	SEC/T/R
Cerro Colorado Walapi Tiger							
x 369646	WT 1	12668 - 526	10 26 2005	10 27 2005	01 25 2006	United Mines Inc	22 20S 10E
369472	WT 2	12668 - 524	10 26 2005	10 27 2005	01 23 2006	United Mines Inc	22 20S 10E
369473	WT 3	12668 - 522	10 26 2005	10 27 2005	01 23 2006	United Mines Inc	22 20S 10E
369474	WT 4	12668 - 520	10 26 2005	10 27 2005	01 23 2006	United Mines Inc	22 20S 10E
369475	WT 5	12668 - 518	10 26 2005	10 27 2005	01 23 2006	United Mines Inc	22 20S 10E
369476	WT 6	12668 - 516	10 26 2005	10 27 2005	01 23 2006	United Mines Inc	22 20S 10E
LIBERTY							
369468	LIB 5	12668 - 536	10 23 2005	10 27 2005	01 23 2006	United Mines Inc	16 20S 10E
369469	LIB 6	12668 - 538	10 24 2005	10 27 2005	01 23 2006	United Mines Inc	16 20S 10E
369470	LIB 7	12668 - 540	10 24 2005	10 27 2005	01 23 2006	United Mines Inc	16 20S 10E
369471	LIB 8	12668 - 542	10 24 2005	10 27 2005	01 23 2006	United Mines Inc	16 20S 10E
TRES AMIGOS & SORREL TOP							
x 371053	TA 1	2006 - 00120	01 01 2006	01 04 2006	03 28 2006	United Mines Inc	18 23S 11E
x 371054	TA 22	2006 - 00122	01 01 2006	01 04 2006	03 28 2006	United Mines Inc	19 23S 11E
x 371055	TA 25	2006 - 00123	01 01 2006	01 04 2006	03 28 2006	United Mines Inc	19 23S 11E
x 371056	TA Ext. 1	2006 - 00124	01 01 2006	01 04 2006	03 28 2006	United Mines Inc	18 23S 11E
x 371057	TA 3	2006 - 00125	01 01 2006	01 04 2006	03 28 2006	United Mines Inc	18 23S 11E
x 371058	SG 5	2006 - 00130	01 01 2006	01 04 2006	03 28 2006	United Mines Inc	18 23S 11E
x 371059	TA Ext. 2	2006 - 00131	01 01 2006	01 04 2006	03 28 2006	United Mines Inc	18 23S 11E
x 371060	TA 2	2006 - 00132	01 01 2006	01 04 2006	03 28 2006	United Mines Inc	18 23E 11E
x 371061	TA 21	2006 - 00133	01 01 2006	01 04 2006	03 28 2006	United Mines Inc	19 23S 11E
x 371073	TA 4	2006 - 00111	01 01 2006	01 04 2006	03 28 2006	United Mines Inc	18 23S 11E
x 371077	SG 2	2006 - 00117	01 01 2006	01 04 2006	03 28 2006	United Mines Inc	18 23S 11E
x 371078	TA 23	2006 - 00118	01 01 2006	01 04 2006	03 28 2006	United Mines Inc	19 23S 11E
x 371079	SG 3	2006 - 00119	01 01 2006	01 04 2006	03 28 2006	United Mines Inc	18 23S 11E
x 371080	TA 20	2006 - 00121	01 01 2006	01 04 2006	03 28 2006	United Mines Inc	19 23S 11E
x 371081	TA 24	2006 - 00126	01 01 2006	01 04 2006	03 28 2006	United Mines Inc	19 23S 11E
x 371082	SG 1	2006 - 00127	01 01 2006	01 04 2006	03 28 2006	United Mines Inc	18 23S 11E
x 371083	SG 4	2006 - 00128	01 01 2006	01 04 2006	03 28 2006	United Mines Inc	18 23S 11E
y 371084	TA 6	2006 - 00129	01 01 2006	01 04 2006	03 28 2006	United Mines Inc	19 23S 11E

ENTERED IN COMPUTER  
7/25/06 RE

							PAGE 2 OF 3	
	Ostrich/ Big Three							
X	368895	A 8	2005 - 13513	10 03 2005	10 11 2005	12 29 2005	United Mines Inc	16/21 22S 10E
X	368896	A 10	2005 - 13514	10 03 2005	10 11 2005	12 29 2005	United Mines Inc	21 22S 10E
X	368897	A 11	2005 - 13515	10 03 2005	10 11 2005	12 29 2005	United Mines Inc	21 22S 10E
X	368898	A 12	2005 - 13516	10 03 2005	10 11 2005	12 29 2005	United Mines Inc	21 22S 10E
X	368899	A 13	2005 - 13517	10 03 2005	10 11 2005	12 29 2005	United Mines Inc	21 22S 10E
X	368900	A 15	2005 - 13519	10 03 2005	10 11 2005	12 29 2005	United Mines Inc	22 22S 10E
X	371096	A 24	2006 - 00109	01 01 2006	01 04 2006	03 28 2006	United Mines Inc	22 22S 10E
X	371097	A 14	2006 - 00110	01 01 2006	01 04 2006	03 28 2006	United Mines Inc	21 22S 10E
X	371098	A 30	2006 - 00113	01 01 2006	01 04 2006	03 28 2006	United Mines Inc	27 22S 10E
X	371099	A 25	2006 - 00116	01 01 2006	01 04 2006	03 28 2006	United Mines Inc	22 22S 10E
X	371071	A 32	2006 - 00107	01 01 2006	01 04 2006	03 28 2006	United Mines Inc	22 22S 10E
X	371072	A 33	2006 - 00108	01 01 2006	01 04 2006	03 28 2006	United Mines Inc	22 22S 10E
X	371074	A 31	2006 - 00112	01 01 2006	01 04 2006	03 28 2006	United Mines Inc	27 22S 10E
X	371075	A 42	2006 - 00114	01 01 2006	01 04 2006	03 28 2006	United Mines Inc	27 22S 10E
X	371076	A 41	2006 - 00115	01 01 2006	01 04 2006	03 28 2006	United Mines Inc	27 22S 10E
X	357558	O - 1				06 23 2006	United Mines Inc	26 22S 10E
X	357559	O - 2				06 23 2006	United Mines Inc	27 22S 10E
	EDWARDS							
X	371085	E 6	12727 - 1069	01 23 2006	01 25 2006	03 28 2006	United Mines Inc	8 22S 10E
X	371086	E 7	12727 - 1071	01 23 2006	01 25 2006	03 28 2006	United Mines Inc	8 22S 10E
X	371087	E 15	12727 - 1073	01 23 2006	01 25 2006	03 28 2006	United Mines Inc	5 22S 10E
X	371088	E 20	12727 - 1077	01 23 2006	01 25 2006	03 28 2006	United Mines Inc	5 22S 10E
X	371051	EE 2	12727 - 1067	01 23 2006	01 25 2006	03 28 2006	United Mines Inc	8 22S 10E
X	371052	E 16	12727 - 1075	01 23 2006	01 25 2006	03 28 2006	United Mines Inc	5 22S 10E
	AJAX							
X	371089	AJ 1	12727 - 1079	01 23 2006	01 25 2006	03 28 2006	United Mines Inc	5 22S 10E
X	371090	AJ 2	12727 - 1081	01 23 2006	01 25 2006	03 28 2006	United Mines Inc	5 22S 10E
X	371091	AJ 3	12727 - 1083	01 23 2006	01 25 2006	03 28 2006	United Mines Inc	5 22S 10E
X	371092	AJ 6	12727 - 1085	01 23 2006	01 25 2006	03 28 2006	United Mines Inc	5 22S 10E
X	371093	AJ 7	12727 - 1087	01 23 2006	01 25 2006	03 28 2006	United Mines Inc	5 22S 10E
X	371094	AJ 8	12727 - 1089	01 23 2006	01 25 2006	03 28 2006	United Mines Inc	5 22S 10E
X	371095	AJ 9	12727 - 1091	01 23 2006	01 25 2006	03 28 2006	United Mines Inc	5 22S 10E
	BLUE COPPER							
X	371978	BC #1	2006-072132	05 10 2006	05 19 2006	05 19 2006	United Mines Inc	18 8S 12E
X	371979	BC #2	2006-072133	05 10 2006	05 19 2006	05 19 2006	United Mines Inc	18 8S 12E
X	371980	BC #3	2006-072134	05 10 2006	05 19 2006	05 19 2006	United Mines Inc	19 8S 12E
X	371981	BC #4	2006-072135	05 10 2006	05 19 2006	05 19 2006	United Mines Inc	19 8S 12E
X	371982	BC #5	2006-072136	05 10 2006	05 19 2006	05 19 2006	United Mines Inc	19 8S 12E
X	371983	BC #6	2006-072137	05 10 2006	05 19 2006	05 19 2006	United Mines Inc	19 8S 12E
X	371984	BC #7	2006-072138	05 10 2006	05 19 2006	05 19 2006	United Mines Inc	19 8S 12E
X	371985	BC #8	2006-072139	05 10 2006	05 19 2006	05 19 2006	United Mines Inc	19 8S 12E
X	371986	BC #9	2006-072140	05 10 2006	05 19 2006	05 19 2006	United Mines Inc	19 8S 12E
X	161026	L 4				06 23 2006	United Mines Inc	19 8S 12E

ENTERED IN COMPUTER  
RE 7/25/06





**United States Department of the Interior**  
**Bureau of Land Management**  
 BUSINESS & SUPPORT SVCS DIV  
 ONE N CENTRAL AVE  
 PHOENIX, AZ 85004 -2203  
 Phone: (602) 417-9200

Receipt

No: 1319757

<b>Transaction #:</b> 1364515	
<b>Date of Transaction:</b> 07/21/2006	
<b>CUSTOMER:</b>	GLENN E MARTINS UNITED MINES INC 11924 N CENTAURUS PL ORO VALLEY, AZ 85737

LINE #	QTY	DESCRIPTION	REMARKS	UNIT PRICE	TOTAL
1	1.00	LOCATABLE MINERALS / MINING CLAIMS-NOT NEW-UNADJUD, ONE AUTH NO. ONLY / MINING CLAIM MONEY RECEIVED (455) <b>CASES:</b> AMC368895/\$8125.00	MAINT 2007 (56)	- n/a -	8125.00
<b>TOTAL:</b>					<b>\$8,125.00</b>

PAYMENT INFORMATION					
1	<b>AMOUNT:</b>	\$8,125.00	<b>POSTMARKED:</b>	N/A	
	<b>TYPE:</b>	CHECK	<b>RECEIVED:</b>	07/21/2006	
	<b>CHECK NO:</b>	1042			
	<b>NAME:</b>	UNITED MINES INC MARTINS, GLENN E 11924 N CENTAURUS PL ORO VALLEY AZ 85737			

REMARKS

This receipt was generated by the automated BLM Collections and Billing System and is a paper representation of a portion of the official electronic record contained therein.

ENTERED IN COMPUTER  
RE 7/25/06

**United States Department of the Interior**  
**Bureau of Land Management**  
 BUSINESS & SUPPORT SVCS DIV  
 ONE N CENTRAL AVE  
 PHOENIX, AZ 85004 -2203  
 Phone: (602) 417-9200

Receipt

No: 1319765

<b>Transaction #:</b> 1364524	
<b>Date of Transaction:</b> 07/21/2006	
<b>CUSTOMER:</b>	GLENN E MARTINS UNITED MINES INC 11924 N CENTAURUS PL ORO VALLEY, AZ 85737

LINE #	QTY	DESCRIPTION	REMARKS	UNIT PRICE	TOTAL
1	1.00	LOCATABLE MINERALS / MINING CLAIMS-NOT NEW-UNADJUD, ONE AUTH NO. ONLY / MINING CLAIM MONEY RECEIVED (455) <b>CASES:</b> AMC161026/\$2875.00	MAINT 2008 (23)	- n/a -	2875.00
<b>TOTAL:</b>					<b>\$2,875.00</b>

PAYMENT INFORMATION					
1	AMOUNT:	\$2,875.00	POSTMARKED:	N/A	
	TYPE:	CHECK	RECEIVED:	07/21/2006	
	CHECK NO:	1043			
	NAME:	UNITED MINES INC MARTINS, GLENN E 11924 N CENTAURUS PL ORO VALLEY AZ 85737			

REMARKS

This receipt was generated by the automated BLM Collections and Billing System and is a paper representation of a portion of the official electronic record contained therein.

ENTERED IN COMPUTER  
 RE 7/25/06

Return To  
 Burkhardt  
 9100 E Indian Hills Rd  
 Tucson, Az 85749

STATE OF ARIZONA, COUNTY OF Pima ss:  
**AFFIDAVIT OF PERFORMANCE OF ANNUAL WORK**

Glynn A. Burkhardt, being duly sworn, according to law, deposes and says:

That he/she is a citizen of the United States, more than 18 years of age and resides at  
HCR 65 Box 6348 Amado, Pima County, Arizona;

That he/she is personally acquainted with the following unpatented mining claims which are situated in the Cerro Colorado Mining District, Pima County, Arizona, the name(s), book(s) and page(s) or document number(s) of the recording of the location notice(s) in the office of the recorder of said county and the BLM serial numbers of which are as follows:

CLAIM NAME	COUNTY RECORDERS DATA	BLM AMC SERIAL No.	SEC.(s)	TOWNSHIP	RANGE
<u>Waterway</u>	<u>2386/162</u>	<u>351598</u>	<u>22</u>	<u>205</u>	<u>10E</u>
		<u>358860</u>			
		<u>358860</u>			

That Glynn A. Burkhardt, whose address is HCR 65 Box 6340 Amado, Ariz, is the owner of the above-described claims;

That between the dates of Sept 1 2004 and Aug 30 2005 in excess of 100 dollars (\$ 100<sup>00</sup>) worth of work and improvements were done and performed upon or for the benefit of this claim group;

That such work and improvements consisted of Reporting, Road Building, Erosion Control and were performed by G.A. Burkhardt & McCallie; and


That the above work and improvements were made by and at the expense of Glynn A. Burkhardt for Glynn A. Burkhardt the owner of the claims, for the purpose of complying with the laws of the United States pertaining to assessments or annual work.

DATED this 31 day of August, 2005  
 Owner, Claimant, Agent, or Lessee, [Signature]

STATE OF ARIZONA, COUNTY OF Pima ss:  
 The foregoing instrument was acknowledged before me the 31<sup>st</sup> day of August, 2005 by Glynn A. Burkhardt.

My Commission Expires: September 1, 2006 Norma Cerrillo  
 Notary Public

RECEIVED  
 BUREAU OF  
 LAND MANAGEMENT  
**ENTERED INTO COMPUTER**  
 10/12/05 QB



Return To  
Burkhardt  
9700 E Indian Hills Rd  
Tucson, Az 85749

STATE OF ARIZONA, COUNTY OF Pima ss:  
**AFFIDAVIT OF PERFORMANCE OF ANNUAL WORK**

Glynn A. Burkhardt, being duly sworn, according to law, deposes and says:

That he/she is a citizen of the United States, more than 18 years of age and resides at

HCR 65 Box 6340 Amado, Pima County, Arizona;

That he/she is personally acquainted with the following unpatented mining claims which are situated in the Leona Colorado Mining District, Pima County, Arizona, the name(s), book(s) and page(s) or document number(s) of the recording of the location notice(s) in the office of the recorder of said county and the BLM serial numbers of which are as follows:

CLAIM NAME	COUNTY RECORDERS DATA	BLM AMC SERIAL No.	SEC.(s)	TOWNSHIP	RANGE
<u>Wapavayan</u>	<u>2386/162</u>	<u>331598</u>	<u>22</u>	<u>205</u>	<u>10E</u>

That Glynn A. Burkhardt, whose address is HCR 65 Box 6340 Amado, Ariz, is the owner of the above-described claims;

That between the dates of Sept 1 2004 and Aug 30 2005 in excess of 100 dollars (\$ 100.00) worth of work and improvements were done and performed upon or for the benefit of this claim group;

That such work and improvements consisted of Reposting, Roadfilling, vegetation clean up and were performed by GB Burkhardt & McCaslin; and

That the above work and improvements were made by and at the expense of Glynn A. Burkhardt for Glynn A. Burkhardt the owner of the claims, for the purpose of complying with the laws of the United States pertaining to assessments or annual work.


DATED this 31 day of August, 2005.  
Owner, Claimant, Agent, or Lessee, [Signature]

STATE OF ARIZONA, COUNTY OF Pima ss:  
The foregoing instrument was acknowledged before me the 31<sup>st</sup> day of August, 2005 by Glynn A. Burkhardt.

My Commission Expires: September 1, 2006  
Norma Cerrillo  
Notary Public

RECEIVED  
BUREAU OF  
LAND MANAGEMENT

ENTERED INTO COMPUTER  
10/12/05 AB



Return To  
 Burkhardt  
 9100 E Indian Hills Rd  
 Tucson, Az 85749

STATE OF ARIZONA, COUNTY OF Pima ss:  
**AFFIDAVIT OF PERFORMANCE OF ANNUAL WORK**

Glynn A Burkhardt, being duly sworn, according to law, deposes and says:

That he/she is a citizen of the United States, more than 18 years of age and resides at

HCR 65 Box 6340 Amado, Pima County, Arizona;

That he/she is personally acquainted with the following unpatented mining claims which are situated in the Cerro Colorado Mining District, Pima County, Arizona, the name(s), book(s) and page(s) or document number(s) of the recording of the location notice(s) in the office of the recorder of said county and the BLM serial numbers of which are as follows:

CLAIM NAME	COUNTY RECORDERS DATA	BLM AMC SERIAL No.	SEC.(s)	TOWNSHIP	RANGE
				<u>20S</u>	
<u>C-3</u>	<u>11667 / 2239</u>	<u>351874</u>	<u>25</u>	<u>20S</u>	<u>10E</u>
<u>C-4</u>	<u>11667 / 2211</u>	<u>351878</u>	<u>36</u>	<u>20S</u>	<u>10E</u>
<u>C-5</u>	<u>11667 / 2217</u>	<u>351876</u>	<u>36</u>	<u>20S</u>	<u>10E</u>
<u>C-6</u>	<u>11007 / 2265</u>	<u>351877</u>	<u>25</u>	<u>20S</u>	<u>10E</u>
<u>C-7</u>	<u>110011 / 1498</u>	<u>352016</u>	<u>25</u>	<u>20S</u>	<u>10E</u>
<u>C-8</u>	<u>110011 / 1566</u>	<u>352017</u>	<u>25</u>	<u>20S</u>	<u>10E</u>
<u>C-9</u>	<u>110011 / 1502</u>	<u>352018</u>	<u>25</u>	<u>20S</u>	<u>10E</u>

That Glynn A Burkhardt, whose address is HCR 65 Box 6340 Amado, AZ, is the owner of the above-described claims;

That between the dates of Sept 06 2004 and August 30 2005 in excess of 800 dollars (\$ 800) worth of work and improvements were done and performed upon or for the benefit of this claim group;

That such work and improvements consisted of regrading, Road Filling, Erosion Control Drilling and were performed by G A Burkhardt & McAsslin; and


That the above work and improvements were made by and at the expense of Glynn A Burkhardt for Glynn A Burkhardt the owner of the claims, for the purpose of complying with the laws of the United States pertaining to assessments or annual work.

DATED this 31 day of August, 2005.  
 Owner, Claimant, Agent, or Lessee. [Signature]

STATE OF ARIZONA, COUNTY OF Pima ss:  
 The foregoing instrument was acknowledged before me the 31st day of August, 2005 by Glynn A. Burkhardt.

My Commission Expires: September 1 2006 Norma Cerrillo  
 Notary Public

ENTERED INTO COMPUTER  
 10/12/05



**United States Department of the Interior  
Bureau of Land Management**

BUSINESS & SUPPORT SVCS DIV  
222 N CENTRAL AVE  
PHOENIX, AZ 85004 -2203  
Phone: (602) 417-9200

Receipt	
No:	1145655

<b>Transaction #:</b> 1184968
<b>Date of Transaction:</b> 09/06/2005
<b>CUSTOMER:</b> GLYNN G BURKHARDT 9100 INDIAN HILLS RD TUCSON,AZ 85749

LINE #	QTY	DESCRIPTION	REMARKS	UNIT PRICE	TOTAL
1	1.00	LOCATABLE MINERALS / MINING CLAIMS-NOT NEW-UNADJUD,ONE AUTH NO. ONLY / MINING CLAIM MONEY RECEIVED (455) <b>CASES:</b> AMC351598/\$50.00	WAIVER/POL 2005 - 10	- n/a -	50.00
<b>TOTAL:</b>					<b>\$50.00</b>

PAYMENT INFORMATION			
1	AMOUNT:	\$50.00	POSTMARKED: 08/31/2005
	TYPE:	CHECK	RECEIVED: 09/01/2005
	CHECK NO:	1416	
	NAME:	BURKHARDT, GLYNN 9100 INDIAN HILLS RD TUCSON AZ 85749	

REMARKS

This receipt was generated by the automated BLM Collections and Billing System and is a paper representation of a portion of the official electronic record contained therein.

UNITED STATES DEPARTMENT OF THE INTERIOR  
BUREAU OF LAND MANAGEMENT

Amc 351598 (394)  
Amc 358860  
Amc 351874  
Amc 352016

FORM APPROVED  
OMB NO. 1004-0114  
Expires: December 31, 2006

MAINTENANCE FEE WAIVER CERTIFICATION

SEE INSTRUCTIONS ON REVERSE

1. This small miner waiver is filed for the assessment year beginning at noon on September 1, 05 and ending at noon on September 1, 06.
2. The undersigned and all related parties owned ten or fewer mining claims, mill, or tunnel sites located and maintained on Federal lands in the United States of America on September 1, 05.
3. The undersigned have performed the assessment work required by law for each mining claim listed prior to filing this waiver and understand that by filing this form; an affidavit of assessment work must be recorded by the December 30th following the filing of this waiver.
4. The undersigned understand that if the assessment work obligation has not yet come due under 30 U.S.C. 28 (for those claims in their first assessment year only); a notice of intent to hold reciting this condition must be recorded by the December 30th following the filing of this waiver.
5. The undersigned understand that mill and tunnel sites may also be listed upon this waiver and be waived from payment of the maintenance fee; and that a notice of intent to hold for these sites is required to be recorded by the December 30th immediately following the filing of this waiver.
6. The undersigned understand and acknowledge that pursuant to 43 U.S.C. 1212 and 18 U.S.C. 1001; the filing or recording of a false, fictitious, or fraudulent document with the Bureau of Land Management may result in a fine of up to \$250,000, a prison term not to exceed five years, or both.
7. The mining claims, mill or tunnel sites for which this waiver from payment of the maintenance fees is requested are:

CLAIM OR SITE NAME	BLM RECORDATION SERIAL NUMBER
1. <u>WATERMANS</u>	<u>351598</u>
2. <u>SH-1</u>	<u>358860</u>
3. <u>SH-2</u>	<u>358862</u>
4. <u>C-3</u>	<u>351874</u>
5. <u>C-4</u>	<u>351870</u>
6. <u>C-5</u>	<u>351876</u>
7. <u>C-6</u>	<u>351877</u>
8. <u>C-7</u>	<u>352016</u>
9. <u>C-8</u>	<u>352017</u>
10. <u>C-9</u>	<u>352019</u>

The owner(s) (claimants) of the above mining claims and sites are:

Glynn D. Berthiault  
(Owner's Name - Please Print)  
HGR 65 Box 1340  
(Street or P.O. Box)  
Navajo Ariz 857645  
(City) (State) (Zip Code)

[Signature]  
(Owner's Signature)

\_\_\_\_\_  
(Owner's Name - Please Print)  
\_\_\_\_\_  
(Street or P.O. Box)  
\_\_\_\_\_  
(City) (State) (Zip Code)

\_\_\_\_\_  
(Owner's Signature)

\_\_\_\_\_  
(Owner's Name - Please Print)  
\_\_\_\_\_  
(Street or P.O. Box)  
\_\_\_\_\_  
(City) (State) (Zip Code)

\_\_\_\_\_  
(Owner's Signature)

(Continued on page 2)

RECEIVED  
BUREAU OF LAND MANAGEMENT  
2005 SEP - 1 P 2:39  
ARIZONA STATE OFFICE  
PHOENIX, ARIZONA

ENTERED INTO COMPUTER  
10/12/05 a/b

_____ (Owner's Name - Please Print)	_____ (Owner's Signature)
_____ (Street or P.O. Box)	_____ (City)      _____ (State)      _____ (Zip Code)
-----	-----
_____ (Owner's Name - Please Print)	_____ (Owner's Signature)
_____ (Street or P.O. Box)	_____ (City)      _____ (State)      _____ (Zip Code)
-----	-----
_____ (Owner's Name - Please Print)	_____ (Owner's Signature)
_____ (Street or P.O. Box)	_____ (City)      _____ (State)      _____ (Zip Code)
-----	-----
_____ (Owner's Name - Please Print)	_____ (Owner's Signature)
_____ (Street or P.O. Box)	_____ (City)      _____ (State)      _____ (Zip Code)

**INSTRUCTIONS**

1. This certification is made under the provisions of § 1744 of Title 43 and § 28-28k of Title 30 of the United States Code; and the regulations thereunder (43 CFR Part 3830).
2. The claimant(s) **must** fill in the dates in paragraph 1 for the beginning and ending of the assessment year for which this waiver is sought.
3. The claimant(s) **must** fill in the date in paragraph 2 for the beginning of the assessment year for which this waiver is sought.
4. All claim and site names and Bureau of Land Management (BLM) serial numbers **must** be listed for the mining claims, mill sites, and tunnel sites for which the waiver is sought.
5. All owners of the mining claims, mill sites, and tunnel sites and their addresses **must** be given.
6. This waiver form **must** be signed by all the claimants or their designated agent, in original form. If an agent is designated, a notarized designation of agent, signed by all of the claimants with proper address given, **must** be submitted with this waiver.
7. This form **must** be filed no later than September 1st for the upcoming assessment year in the BLM State Office where the mining claims or sites are recorded, or the waiver cannot be granted by the BLM. (Example: to obtain a waiver for the assessment year 2000, which begins at noon on September 1, 1999, you **must** qualify for and file for a waiver no later than September 1, 1999, in the proper BLM State Office).
8. For all mining claims which require assessment work, you **must** record an affidavit of labor on or before the December 30th immediately following the filing of this waiver. For all other mining claims or sites waived, you **must** record a notice of intent to hold on or before the December 30th immediately following the filing of this waiver.
9. Mill and tunnel sites may also be listed upon this waiver and be waived from payment of the maintenance fee. A notice of intent to hold for these sites is required to be filed by the December 30th following the filing of this waiver.

**NOTICE/BURDEN HOURS STATEMENT**

The Privacy Act of 1974, *as amended*, and the regulation in 43 CFR 2.48(d) provide that you be furnished the following information in connection with the information required by this certification of waiver from rental fees.

**AUTHORITY:** 30 U.S.C. 28-28k; 43 U.S.C. 1201, 1457, 1740, and 1744; and 43 CFR 3830.

**PRINCIPLE PURPOSE:** This information is to be used to verify that the owner(s) (claimants) of a mining claim has complied with 30 U.S.C. 28f and is entitled to perform assessment work in lieu of paying the maintenance fee for the mining claims listed on this form.

**ROUTINE USE:** (1) Adjudication of the claimant(s) certification of waiver from paying the maintenance fee otherwise required by 30 U.S.C. 28f. (2) Disclosure may be made to appropriate Federal agencies when location is made within the agency's geographic area of responsibility. (3) Information from the record and/or the record will be transferred to the appropriate Federal, State, or local agency, or a member of the public in response to a specific request for pertinent information. (4) Information may also be provided to the Department of Justice or in a proceeding before a court or adjudicative body; or to Federal, State, local or foreign agencies when needed for enforcement of civil or criminal codes or applicable regulations concerning title rights upon the public land.

**EFFECT OF NOT PROVIDING INFORMATION:** Disclosure of this information is required by 30 U.S.C. 28f and 43 CFR Part 3830 for those qualified claimants wishing to take the small miner waiver allowed. Failure to supply the information required in this form to support the claimants certification of waiver from payment of the otherwise required maintenance fees will result in the waiver being disallowed and the mining claims subject to forfeiture by BLM under 30 U.S.C. 28i.

The Paperwork Reduction Act of 1995 requires us to inform you that: This information is being collected to allow the BLM to determine if you qualify for a waiver from the payment of \$100 per mining claim or site maintenance fee established in 30 U.S.C. 28f and the implementing regulations at 43 CFR 3830. A response to this request is required in accordance with the statute to obtain your benefit.

BLM would like you to know that you do not have to respond to this, or any other, Federal agency-sponsored information collection unless it displays a currently valid OMB control number.

Public reporting burden for this form is estimated to average 8 minutes (0.133 hours) per response, including time to review instructions, gathering and maintaining data, and completing and reviewing the form. Direct comments regarding this burden estimate, or any other aspect of this form, to the U.S. Department of the Interior, Bureau of Land Management, (1004-0114) Bureau Information Collection Clearance Officer (WO-630), Mail Stop 401 LS, 1849 C St, N.W., Washington, D.C. 20240.

PHOENIX, ARIZONA  
STATE OFFICE  
**FOR OFFICIAL USE ONLY**  
RECEIVED  
BUREAU OF  
LAND MANAGEMENT  
2005 SEP - 1 P 2:39



Return Document to:

A3850-1 (NOV. 2001)

Gunn A. Burkhardt  
HCR 65, Box 6340  
Amado, Az. 85645  
Telephone: 398 9729 (520)

No. of Claims: <u>1</u>	x \$5 = <u>5.00</u>
Receipt No.: _____	Check No.: <u>1396</u>
Init: <u>✓</u>	FOR BLM USE ONLY

11/2

**AFFIDAVIT OF PERFORMANCE OF ANNUAL WORK.** Also fill in Items 1 through 9 and the reverse side of this document.

**NOTICE OF INTENTION TO HOLD.** I intend to hold the claims(s)/site(s) listed on the reverse side of this document for the calendar year 20\_\_\_\_. Also fill in Items 1 through 4 and Item 9.

Notices of Intention to Hold are for mill sites and tunnel sites or for mining claims when assessment work has not been done, regardless of whether the annual assessment has been suspended, deferred, or not yet accrued. The filing of a Notice of Intention to Hold shall not relieve the owner of complying with federal and state laws pertaining to the performance of annual assessment work. Notices of Intention to Hold for mill sites or tunnel sites need not be county recorded. For mining claims the form filed with the Bureau of Land Management (BLM) must be identical to the one that was or will be filed with the county.

Evidence of Annual Assessment Work or a Notice of Intention to Hold must be filed each calendar year following the calendar year in which the claim/site was located. **All claims listed on a single affidavit must be contiguous.**

1. State of Arizona, County of Pima ss:

2. I, (Name) G. A. BURKHARDT

3. Reside at (Address) HCR 65, BOX 6340

City AMADO, ARIZ. County PIMA State AZ. Zip 85645

being duly sworn, deposes and says that he/she is a citizen of the United States, more than eighteen years of age, that all of the facts set forth in this affidavit/notice, subject to the provisions and penalties of 18 U.S.C. 1001 pertaining to the filing of false, fictitious, or fraudulent statements with the United States, are true and correct according to the best of my knowledge, information and belief.

4. Owner's name and address (If not shown in Items 1-3 above). Check here if this is a change of address.

5. That I am personally acquainted with the mining claim(s). The work and improvements were made by and at the expense of the owner(s) of said claim(s). Said contiguous group of claims, listed on the reverse side of this document, are situated in the CERRILLO Mining District, PIMA County, Arizona.

6. That between the dates starting at 12 o'clock noon on September 1, 2005 and ending at 12 o'clock noon on September 1, 2004 at least \$100.00 Dollars worth of work and improvements were done and performed upon said claim(s) or upon one or more of a contiguous group of claims for the benefit of all, or wholly or partly outside of a contiguous group of claims for the benefit of all, not including the location work.


ENTERED IN COMPUTER  
RS 1/12/05

7. That the following persons were employed to perform the work and improvements described herein:  
R. A. JOHNSON, G. A. BURKHARDT

8. That the work and improvements performed were: ROAD WORK

9. Dated: 12-30-2004 Signature: [Signature]

SUBSCRIBED AND SWORN TO before me, a Notary Public, this 30 day of December, 2004  
by Clynn A. Burkhardt  
Notary Public Kathy Johnson  
MY COMMISSION EXPIRES 2-13-08



If the claims/sites have consecutive BLM numbers and are in the same Township, Range and Section(s), they may be listed as follows:

Sample 1 - 10	A MC 19640 - 49	Dkt/Pg 1025/1-10	4N	20W	36
Claim/Site Name	Serial Number	Dkt/Pg or Record # of Orig Location Notice	TWN	RNG	SEC(S)
<u>WATERMAN</u>	<u>351598</u>	<u>2386-162</u>			<u>20S-10E-S22</u>

BLM requires a \$5 nonrefundable service charge for each mining claim, mill site or tunnel site payable on or before December 30<sup>th</sup> (not the 31<sup>st</sup>). Mail to:

Bureau of Land Management  
222 North Central Avenue  
Phoenix, Arizona 85004-2203  
602-417-9200  
www.az.blm.gov

This form is for the purpose of complying with the laws of the United States Department of the Interior, Bureau of Land Management and the State of Arizona pertaining to assessment work and/or notice of intention to hold. 30 U.S.C. 28, 43 CFR 3833.2, ARS 27-208. Subject to Paperwork Reduction Act and Privacy Act statements available at the BLM AZ State Office. This form is not copyrighted. It may be reproduced without permission.

RECEIVED  
BUREAU OF  
LAND MANAGEMENT

2005 JAN - 3 P 3: 38

ARIZONA  
STATE OFFICE  
PHOENIX, ARIZONA

BLM Date Stamp

AMC 351874  
AMC 352016  
AMC 351598

A3850-1 (NOV. 2001)

Return Document to:

GLYNN A. BURKHARDT  
HCR 65, Box 6340  
AMADO, AZ., 85645  
Telephone: 520-398-9729

No. of Claims: 7 x \$5 = 35.00  
Receipt No.: \_\_\_\_\_ Check No.: 1396  
Init: CB

FOR BLM USE ONLY

2/2

**AFFIDAVIT OF PERFORMANCE OF ANNUAL WORK.** Also fill in Items 1 through 9 and the reverse side of this document.

**NOTICE OF INTENTION TO HOLD.** I intend to hold the claim(s)/site(s) listed on the reverse side of this document for the calendar year 20\_\_\_\_. Also fill in Items 1 through 4 and Item 9.

Notices of Intention to Hold are for mill sites and tunnel sites or for mining claims when assessment work has not been done, regardless of whether the annual assessment has been suspended, deferred, or not yet accrued. The filing of a Notice of Intention to Hold shall not relieve the owner of complying with federal and state laws pertaining to the performance of annual assessment work. Notices of Intention to Hold for mill sites or tunnel sites need not be county recorded. For mining claims the form filed with the Bureau of Land Management (BLM) must be identical to the one that was or will be filed with the county.

Evidence of Annual Assessment Work or a Notice of Intention to Hold must be filed each calendar year following the calendar year in which the claim/site was located. **All claims listed on a single affidavit must be contiguous.**

1. State of Arizona, County of PIMA ss:  
2. I, (Name) G.A. BURKHARDT  
3. Reside at (Address) HCR 65, Box 6340  
City AMADO, County PIMA, State AZ. Zip 85645

being duly sworn, deposes and says that he/she is a citizen of the United States, more than eighteen years of age, that all of the facts set forth in this affidavit/notice, subject to the provisions and penalties of 18 U.S.C. 1001 pertaining to the filing of false, fictitious, or fraudulent statements with the United States, are true and correct according to the best of my knowledge, information and belief.

4. Owner's name and address (If not shown in Items 1-3 above). Check here if this is a change of address.

5. That I am personally acquainted with the mining claim(s). The work and improvements were made by and at the expense of the owner(s) of said claim(s). Said contiguous group of claims, listed on the reverse side of this document, are situated in the CERRO COLORADO Mining District, PIMA County, Arizona.

6. That between the dates starting at 12 o'clock noon on September 1, 2003 and ending at 12 o'clock noon on September 1, 2004 at least \$7800.00 Dollars worth of work and improvements were done and performed upon said claim(s) or upon one or more of a contiguous group of claims for the benefit of all, or wholly or partly outside of a contiguous group of claims for the benefit of all, not including the location work.

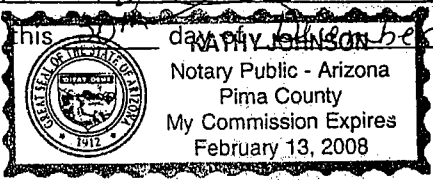
ENTERED IN COMPUTER

7. That the following persons were employed to perform the work and improvements described herein: RE 1/12/05  
R. CASLIN, J. HAMILTON, G.A. BURKHARDT

8. That the work and improvements performed were: DRILLING, FENCING

9. Dated: 1-30-2004 Signature: [Handwritten Signature]

SUBSCRIBED AND SWORN TO before me, a Notary Public, this 30 day of January, 2004  
by Glynn A. Burkhardt  
Notary Public Kathy Johnson  
MY COMMISSION EXPIRES 2-13-08



If the claims/sites have consecutive BLM numbers and are in the same Township, Range and Section(s), they may be listed as follows:

Claim/Site Name	Serial Number	Dkt/Pg or Record # of Orig Location Notice	TWN SHP	RNG	SEC(S)
<u>C-3</u>	<u>351874</u>	<u>11067 / 2239</u>	<u>205</u>	<u>R10E</u>	<u>S25</u>
<u>C-4</u>	<u>351875</u>	<u>11007 / 2261</u>	<u>205</u>	<u>R10E</u>	<u>S36</u>
<u>C-5</u>	<u>351876</u>	<u>11007 / 2263</u>	<u>205</u>	<u>R10E</u>	<u>S36</u>
<u>C-6</u>	<u>351877</u>	<u>11007 / 2265</u>	<u>205</u>	<u>R10E</u>	<u>S25</u>
<u>C-7</u>	<u>352014</u>	<u>11011 / 1498</u>	<u>205</u>	<u>R10E</u>	<u>S25</u>
<u>C-8</u>	<u>352017</u>	<u>11011 / 1500</u>	<u>205</u>	<u>R10E</u>	<u>S25</u>
<u>C-9</u>	<u>352018</u>	<u>11011 / 1502</u>	<u>205</u>	<u>R10E</u>	<u>S25</u>

BLM requires a \$5 nonrefundable service charge for each mining claim, mill site or tunnel site payable on or before December 30<sup>th</sup> (not the 31<sup>st</sup>). Mail to:

Bureau of Land Management  
222 North Central Avenue  
Phoenix, Arizona 85004-2203  
602-417-9200  
www.az.blm.gov

This form is for the purpose of complying with the laws of the United States Department of the Interior, Bureau of Land Management and the State of Arizona pertaining to assessment work and/or notice of intention to hold. 30 U.S.C. 28, 43 CFR 3833.2, ARS 27-208. Subject to Paperwork Reduction Act and Privacy Act statements available at the BLM AZ State Office. This form is not copyrighted. It may be reproduced without permission.

RECEIVED  
BUREAU OF  
LAND MANAGEMENT  
2005 JAN - 3 P 3: 38  
ARIZONA  
STATE OFFICE  
PHOENIX, ARIZONA  
BLM Date Stamp

115

UNITED STATES  
DEPARTMENT OF THE INTERIOR  
BUREAU OF LAND MANAGEMENT

MAINTENANCE FEE WAIVER CERTIFICATION

RECEIVED  
B.L.M. AZ STATE OFFICE  
PHOENIX, ARIZONA

AMC 358860

FORM APPROVED  
OMB NO. 1004-0114  
Expires: December 31, 2002

AMC 352016

2004 AUG 31 P 1:34  
AMC 351874

AMC 351698

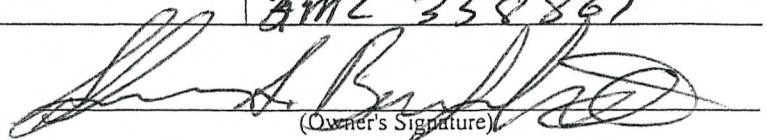
SEE INSTRUCTIONS ON REVERSE

1. This small miner waiver is filed for the assessment year beginning at noon on September 1, ~~2004~~ and ending at noon on September 1, ~~2005~~.
2. The undersigned and all related parties owned ten or fewer mining claims, mill, or tunnel sites located and maintained on Federal lands in the United States of America on September 1, ~~2004~~.
3. The undersigned have performed the assessment work required by law for each mining claim listed prior to filing this waiver and understand that by filing this form; an affidavit of assessment work must be recorded by the December 30th following the filing of this waiver.
4. The undersigned understand that if the assessment work obligation has not yet come due under 30 U.S.C. 28 (for those claims in their first assessment year only); a notice of intent to hold reciting this condition must be recorded by the December 30th following the filing of this waiver.
5. The undersigned understand that mill and tunnel sites may also be listed upon this waiver and be waived from payment of the maintenance fee; and that a notice of intent to hold for these sites is required to be recorded by the December 30th immediately following the filing of this waiver.
6. The undersigned understand and acknowledge that pursuant to 43 U.S.C. 1212 and 18 U.S.C. 1001; the filing or recording of a false, fictitious, or fraudulent document with the Bureau of Land Management may result in a fine of up to \$250,000, a prison term not to exceed five years, or both.
7. The mining claims, mill or tunnel sites for which this waiver from payment of the maintenance fees is requested are:

CLAIM OR SITE NAME	BLM RECORDATION SERIAL NUMBER
1. Waterman #1	AMC 351598
2. C-3	AMC 351874
3. C-4	AMC 351875
4. C-5	AMC 351876
5. C-6	AMC 351877
6. C-7	AMC 352016
7. C-8	AMC 352017
8. C-9	AMC 352018
9. SH-1	AMC 358860
10. SH-2	AMC 358861

The owner(s) (claimants) of the above mining claims and sites are:

Glynn A. Burkhardt  
(Owner's Name - Please Print)

  
(Owner's Signature)

HCR 65 Box 6340  
(Street or P.O. Box)

Amado AZ 85645  
(City) (State) (Zip Code)

(Owner's Name - Please Print)

(Owner's Signature)

(Street or P.O. Box)

(City) (State) (Zip Code)


(Owner's Name - Please Print)

(Owner's Signature)

(Street or P.O. Box)

(City) (State) (Zip Code)

ENTERED IN COMPUTER

8/31/04 

**United States Department of the Interior**  
**Bureau of Land Management**  
 BUSINESS & SUPPORT SVCS DIV  
 222 N CENTRAL AVE  
 PHOENIX, AZ 85004 -2203  
 Phone: (602) 417-9200

Receipt	
No:	1010213

<b>Transaction #:</b> 1045937
<b>Date of Transaction:</b> 01/07/2005
<b>CUSTOMER:</b> GLYNN BURKHARDT 9100 INDIAN HILLS RD TUCSON, AZ 85749

LINE #	QTY	DESCRIPTION	REMARKS	UNIT PRICE	TOTAL
1	1.00	LOCATABLE MINERALS / MINING CLAIMS-NOT NEW-UNADJUD, ONE AUTH NO. ONLY / MINING CLAIM MONEY RECEIVED (455) <b>CASES:</b> AMC351598/\$40.00	POL 2004 - 8	- n/a -	40.00
<b>TOTAL:</b>					<b>\$40.00</b>

PAYMENT INFORMATION			
1	AMOUNT:	\$40.00	POSTMARKED: N/A
	TYPE:	CHECK	RECEIVED: 01/07/2005
	CHECK NO:	1396	
	NAME:	BURKHARDT, GLYNN 9100 INDIAN HILLS RD TUCSON AZ 85749	

REMARKS

This receipt was generated by the automated BLM Collections and Billing System and is a paper representation of a portion of the official electronic record contained therein.

HCR 65, Box 6340  
AMADO, AZ, 85645



RR 915 379 108 US

Label 200, July 1999 (102595) 99-M-1904



U. S. BUREAU OF LAND MANAGEMENT  
222 N. CENTRAL AVE, SUITE 101  
PHOENIX  
ARIZ.

85004-2203

RECEIVED  
BUREAU OF  
LAND MANAGEMENT

2005 JAN -3 P 3:38

ARIZONA  
STATE OFFICE  
PHOENIX, ARIZONA

UNITED STATES  
DEPARTMENT OF THE INTERIOR  
BUREAU OF LAND MANAGEMENT

MAINTENANCE FEE WAIVER CERTIFICATION

SEE INSTRUCTIONS ON REVERSE

AMC 351874

AMC 352016

404  
FORM APPROVED  
OMB NO. 1004-0114  
Expires: December 31, 2002  
AMC 351598

1. This small miner waiver is filed for the assessment year beginning at noon on September 1, \_\_\_\_\_ and ending at noon on September 1, \_\_\_\_\_.
2. The undersigned and all related parties owned ten or fewer mining claims, mill, or tunnel sites located and maintained on Federal lands in the United States of America on September 1, 2003
3. The undersigned have performed the assessment work **required by law** for each mining claim listed **prior to filing this waiver** and understand that by filing this form; an affidavit of assessment work **must** be recorded by the December 30th following the filing of this waiver.
4. The undersigned understand that if the assessment work obligation has not yet come due under 30 U.S.C. 28 (for those claims in their first assessment year only); a notice of intent to hold reciting this condition **must** be recorded by the December 30th following the filing of this waiver.
5. The undersigned understand that mill and tunnel sites may also be listed upon this waiver and be waived from payment of the maintenance fee; and that a notice of intent to hold for these sites is required to be recorded by the December 30th immediately following the filing of this waiver.
6. The undersigned understand and acknowledge that pursuant to 43 U.S.C. 1212 and 18 U.S.C. 1001; the filing or recording of a false, fictitious, or fraudulent document with the Bureau of Land Management may result in a fine of up to \$250,000, a prison term not to exceed five years, or both.
7. The mining claims, mill or tunnel sites for which this waiver from payment of the maintenance fees is requested are:


CLAIM OR SITE NAME	BLM RECORDATION SERIAL NUMBER
1. C-3	351874
2. C-4	351875
3. C-5	351876
4. C-6	351877
5. C-7	352016
6. C-8	352017
7. C-9	352018
8. <del>C-10</del> water man	351598
9.	
10.	

The owner(s) (claimants) of the above mining claims and sites are:

Glynn A. Burkhardt  
(Owner's Name - Please Print)

HCR 65 Box 6340  
(Street or P.O. Box)

Amado (City) Ariz (State) 85145 (Zip Code)



(Owner's Signature)

\_\_\_\_\_  
(Owner's Name - Please Print)

\_\_\_\_\_  
(Street or P.O. Box)

\_\_\_\_\_  
(City) \_\_\_\_\_  
(State) \_\_\_\_\_  
(Zip Code)

\_\_\_\_\_  
(Owner's Signature)

\_\_\_\_\_  
(Owner's Name - Please Print)

\_\_\_\_\_  
(Street or P.O. Box)

\_\_\_\_\_  
(City) \_\_\_\_\_  
(State) \_\_\_\_\_  
(Zip Code)

ENTERED IN COMPUTER  
9/25/03 MHT



\_\_\_\_\_  
(Owner's Name - Please Print)

\_\_\_\_\_  
(Street or P.O. Box)

---

\_\_\_\_\_  
(Owner's Name - Please Print)

\_\_\_\_\_  
(Street or P.O. Box)

---

\_\_\_\_\_  
(Owner's Name - Please Print)

\_\_\_\_\_  
(Street or P.O. Box)

---

\_\_\_\_\_  
(Owner's Name - Please Print)

\_\_\_\_\_  
(Street or P.O. Box)

\_\_\_\_\_  
(Owner's Signature)

\_\_\_\_\_  
(City)      \_\_\_\_\_  
(State)      \_\_\_\_\_  
(Zip Code)

---

\_\_\_\_\_  
(Owner's Signature)

\_\_\_\_\_  
(City)      \_\_\_\_\_  
(State)      \_\_\_\_\_  
(Zip Code)

---

\_\_\_\_\_  
(Owner's Signature)

\_\_\_\_\_  
(City)      \_\_\_\_\_  
(State)      \_\_\_\_\_  
(Zip Code)

---

\_\_\_\_\_  
(Owner's Signature)

\_\_\_\_\_  
(City)      \_\_\_\_\_  
(State)      \_\_\_\_\_  
(Zip Code)

**INSTRUCTIONS**

1. This certification is made under the provisions of § 1744 of Title 43 and § 28-28k of Title 30 of the United States Code; and the regulations thereunder (43 CFR Part 3830).
2. The claimant(s) must fill in the dates in paragraph 1 for the beginning and ending of the assessment year for which this waiver is sought.
3. The claimant(s) must fill in the date in paragraph 2 for the beginning of the assessment year for which this waiver is sought.
4. All claim and site names and Bureau of Land Management (BLM) serial numbers must be listed for the mining claims, mill sites, and tunnel sites for which the waiver is sought.
5. All owners of the mining claims, mill sites, and tunnel sites and their addresses must be given.
6. This waiver form must be signed by all the claimants or their designated agent, in original form. If an agent is designated, a notarized designation of agent, signed by all of the claimants with proper address given, must be submitted with this waiver.

7. This form must be filed no later than September 1st for the upcoming assessment year in the BLM State Office where the mining claims or sites are recorded, or the waiver cannot be granted by the BLM. (Example: to obtain a waiver for the assessment year 2000, which begins at noon on September 1, 1999, you must qualify for and file for a waiver no later than September 1, 1999 in the proper BLM State Office).
8. For all mining claims which require assessment work, you must record an affidavit of labor on or before the December 30th immediately following the filing of this waiver. For all other mining claims or sites waived, you must record a notice of intent to hold on or before the December 30th immediately following the filing of this waiver.
9. Mill and tunnel sites may also be listed upon this waiver and be waived from payment of the maintenance fee. A notice of intent to hold for these sites is required to be filed by the December 30th following the filing of this waiver.

**NOTICE/BURDEN HOURS STATEMENT**

The Privacy Act of 1974, as amended, and the regulation in 43 CFR 2.48(d) provide that you be furnished the following information in connection with the information required by this certification of waiver from rental fees.

**AUTHORITY:** 30 U.S.C. 28-28k; 43 U.S.C. 1201, 1457, 1740, and 1744; and 43 CFR 3830.

**PRINCIPLE PURPOSE:** This information is to be used to verify that the owner(s) (claimants) of a mining claim has complied with 30 U.S.C. 28f and is entitled to perform assessment work in lieu of paying the maintenance fee for the mining claims listed on this form.

**ROUTINE USE:** (1) Adjudication of the claimant(s) certification of waiver from paying the maintenance fee otherwise required by 30 U.S.C. 28f. (2) Disclosure may be made to appropriate Federal agencies when location is made within the agency's geographic area of responsibility. (3) Information from the record and/or the record will be transferred to the appropriate Federal, State, or local agency, or a member of the public in response to a specific request for pertinent information. (4) Information may also be provided to the Department of Justice or in a proceeding before a court or adjudicative body; or to Federal, State, local or foreign agencies when needed for enforcement of civil or criminal codes or applicable regulations concerning title rights upon the public land.

**EFFECT OF NOT PROVIDING INFORMATION:** Disclosure of this information is required by 30 U.S.C. 28f and 43 CFR Part 3830 for those qualified claimants wishing to take the small miner waiver allowed. Failure to supply the information required in this form to support the claimants certification of waiver from payment of the otherwise required maintenance fees will result in the waiver being disallowed and the mining claims subject to forfeiture by BLM under 30 U.S.C. 28i.

The Paperwork Reduction Act of 1995 requires us to inform you that:

This information is being collected to allow the BLM to determine if you qualify for a waiver from the payment of \$100 per mining claim or site maintenance fee established in 30 U.S.C. 28f and the implementing regulations at 43 CFR 3830. A response to this request is required in accordance with the statute to obtain your benefit.

BLM would like you to know that you do not have to respond to this, or any other, Federal agency-sponsored information collection unless it displays a currently valid OMB control number.

Public reporting burden for this form is estimated to average 8 minutes (0.133 hours) per response, including time to review instructions, gathering and maintaining data, and completing and reviewing the form. Direct comments regarding this burden estimate, or any other aspect of this form, to the U.S. Department of the Interior, Bureau of Land Management, (1004-0114) Bureau Clearance Officer (WO-630), Mail Stop 401 LS, 1849 C St., N.W., Washington, D.C. 20240.

PHOENIX, ARIZONA  
STATE OFFICE  
FOR OFFICIAL USE ONLY

2003 SEP 2 A 10:55

RECEIVED  
BUREAU OF  
LAND MANAGEMENT

Return Document to:

A3850-1(NOV.2001)

Glynn A Burkhardt  
HCR 65 ~~11570~~ Box 6340  
Amado, Ariz, 85645  
Telephone: \_\_\_\_\_

No. of Claims: _____	x \$5 = <u>95</u>
Receipt No.: _____	Check No.: _____
Init: <u>AW</u>	
FOR BLM USE ONLY	

**AFFIDAVIT OF PERFORMANCE OF ANNUAL WORK.** Also fill in Items 1 through 9 and the reverse side of this document.

**NOTICE OF INTENTION TO HOLD.** I intend to hold the claim(s)/site(s) listed on the reverse side of this document for the calendar year 20\_\_\_\_. Also fill in Items 1 through 4 and Item 9.

Notices of Intention to Hold are for mill sites and tunnel sites or for mining claims when assessment work has not been done, regardless of whether the annual assessment has been suspended, deferred, or not yet accrued. The filing of a Notice of Intention to Hold shall not relieve the owner of complying with federal and state laws pertaining to the performance of annual assessment work. Notices of Intention to Hold for mill sites or tunnel sites need not be county recorded. For mining claims the form filed with the Bureau of Land Management (BLM) must be identical to the one that was or will be filed with the county.

Evidence of Annual Assessment Work or a Notice of Intention to Hold must be filed each calendar year following the calendar year in which the claim/site was located. **All claims listed on a single affidavit must be contiguous.**

1. State of Arizona, County of Pima ss:
2. I, (Name) Glynn A. Burkhardt
3. Reside at (Address) HCR 65 Box 6340  
City Amado, County Pima, State Ariz Zip 85645

being duly sworn, deposes and says that he/she is a citizen of the United States, more than eighteen years of age, that all of the facts set forth in this affidavit/notice, subject to the provisions and penalties of 18 U.S.C. 1001 pertaining to the filing of false, fictitious, or fraudulent statements with the United States, are true and correct according to the best of my knowledge, information and belief.

4. Owner's name and address (If not shown in Items 1-3 above).  Check here if this is a change of address.

5. That I am personally acquainted with the mining claim(s). The work and improvements were made by and at the expense of the owner(s) of said claim(s). Said contiguous group of claims, listed on the reverse side of this document, are situated in the Cerro Colorado Mining District, Pima County, Arizona.


6. That between the dates starting at 12 o'clock noon on September 1, 2002 and ending at 12 o'clock noon on September 1, 2003 at least \$ 100.00 Dollars worth of work and improvements were done and performed upon said claim(s) or upon one or more of a contiguous group of claims for the benefit of all, or wholly or partly outside of a contiguous group of claims for the benefit of all, not including the location work.

7. That the following persons were employed to perform the work and improvements described herein: Glynn A. Burkhardt

8. That the work and improvements  rmed were: Manual hand excavation on Vein Road Improvements and work

9. Dated: 8-29-2003 Signature: [Signature]

SUBSCRIBED AND SWORN TO before me, a Notary Public, this 29th day of August, 2003  
 by Glynn G. Bunk  
 Notary Public Linda S. Curry  
 MY COMMISSION EXPIRES 12/31/2003



If the claims/sites have consecutive BLM numbers and are in the same townships and sections, they may be listed as follows:

Claim/Site Name	Serial Number	Dkt/Pg or Record # of Orig Location Notice	TWN SHP RNG SEC(S)
<u>Waterman</u>	<u>351598</u>	<u>2386/162</u>	<u>20S, 10E, 22</u>

BLM requires a \$5 nonrefundable service charge for each mining claim, mill site or tunnel site payable on or before December 30<sup>th</sup> (not the 31<sup>st</sup>). Mail to:

Bureau of Land Management  
 222 North Central Avenue  
 Phoenix, Arizona 85004-2203  
 602-417-9200  
 www.az.blm.gov

This form is for the purpose of complying with the laws of the United States Department of the Interior, Bureau of Land Management and the State of Arizona pertaining to assessment work and/or notice of intention to hold. 30 U.S.C. 28, 43 CFR 3833.2, ARS 27-208. Subject to Paperwork Reduction Act and Privacy Act statements available at the BLM AZ State Office. This form is not copyrighted. It may be reproduced without permission.

BLM Date Stamp

RECEIVED  
 BUREAU OF LAND MANAGEMENT  
 2003 SEP 22 A 10:55  
 ARIZONA STATE OFFICE  
 PHOENIX, ARIZONA

Amc 351874  
Amc 352016  
Amc 351598

Return Document to:

Glynn A. Burkhardt  
HCR 65 Box 6340  
Amado, Ariz 85645  
Telephone: \_\_\_\_\_

A3850-1 (NOV. 2001)

No. of Claims: <u>2</u>	x \$5 = <u>35</u>
Receipt No: _____	Check No.: _____
Init: <u>AW</u>	
FOR BLM USE ONLY	

**AFFIDAVIT OF PERFORMANCE OF ANNUAL WORK.** Also fill in Items 1 through 9 and the reverse side of this document.

**NOTICE OF INTENTION TO HOLD.** I intend to hold the claims(s)/site(s) listed on the reverse side of this document for the calendar year 20\_\_\_\_. Also fill in Items 1 through 4 and Item 9.

Notices of Intention to Hold are for mill sites and tunnel sites or for mining claims when assessment work has not been done, regardless of whether the annual assessment has been suspended, deferred, or not yet accrued. The filing of a Notice of Intention to Hold shall not relieve the owner of complying with federal and state laws pertaining to the performance of annual assessment work. Notices of Intention to Hold for mill sites or tunnel sites need not be county recorded. For mining claims the form filed with the Bureau of Land Management (BLM) must be identical to the one that was or will be filed with the county.

Evidence of Annual Assessment Work or a Notice of Intention to Hold must be filed each calendar year following the calendar year in which the claim/site was located. **All claims listed on a single affidavit must be contiguous.**

1. State of Arizona, County of Pima ss:
2. I, (Name) Glynn A. Burkhardt
3. Reside at (Address) HCR 65 Box 6340  
City Amado, County Pima, State Ariz Zip 85645

being duly sworn, deposes and says that he/she is a citizen of the United States, more than eighteen years of age, that all of the facts set forth in this affidavit/notice, subject to the provisions and penalties of 18 U.S.C. 1001 pertaining to the filing of false, fictitious, or fraudulent statements with the United States, are true and correct according to the best of my knowledge, information and belief.

4. Owner's name and address (If not shown in Items 1-3 above). **Check here if this is a change of address.**   
\_\_\_\_\_  
\_\_\_\_\_

5. That I am personally acquainted with the mining claim(s). The work and improvements were made by and at the expense of the owner(s) of said claim(s). Said contiguous group of claims, listed on the reverse side of this document, are situated in the Cerro Colorado Mining District, Pima County, Arizona.

6. That between the dates starting at 12 o'clock noon on September 1, 2002 and ending at 12 o'clock noon on September 1, 2003 at least \$ 700.00 Dollars worth of work and improvements were done and performed upon said claim(s) or upon one or more of a contiguous group of claims for the benefit of all, or wholly or partly outside of a contiguous group of claims for the benefit of all, not including the location work.

7. That the following persons were employed to perform the work and improvements described herein: Glynn A. Burkhardt

**ENTERED INTO COMPUTER**

10/11/03 AB

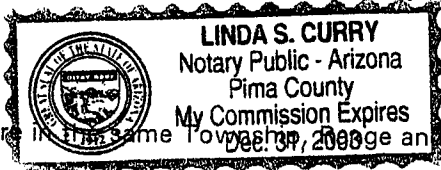
AB

8. That the work and improvements performed were: Manual hand excavation on vein, Road work, Reposting

9. Dated: 8-29-2003 Signature: [Signature]

SUBSCRIBED AND SWORN TO before me, a Notary Public, this 29th day of August, 2003

by Glynn A. Gunn  
Notary Public Linda S. Curry  
MY COMMISSION EXPIRES 12-31-2003




If the claims/sites have consecutive BLM numbers and are in the same Town, Range and Section(s), they may be listed as follows:

Claim/Site Name	Serial Number	Dkt/Pg or Record # of Orig Location Notice	TWN SHP RNG SEC(S)
<u>C-3</u>	<u>351874</u>	<u>11007/2239</u>	<u>20S, 10E, 25</u>
<u>C-4</u>	<u>351875</u>	<u>11007/2261</u>	<u>20S, 10E, 36</u>
<u>C-5</u>	<u>351876</u>	<u>11007/2267</u>	<u>20S, 10E, 36</u>
<u>C-6</u>	<u>351877</u>	<u>11007/2265</u>	<u>20S, 10E, 25</u>
<u>C-7</u>	<u>352016</u>	<u>11001/1500</u>	<u>20S, 10E, 25</u>
<u>C-8</u>	<u>352017</u>	<u>11001/1502</u>	<u>20S, 10E, 25</u>
<u>C-9</u>	<u>352018</u>	<u>2386/162</u>	<u>20S, 10E, 25</u>

BLM requires a \$5 nonrefundable service charge for each mining claim, mill site or tunnel site payable on or before December 30th (not the 31st). Mail to:

Bureau of Land Management  
222 North Central Avenue  
Phoenix, Arizona 85004-2203  
602-417-9200  
www.az.blm.gov

This form is for the purpose of complying with the laws of the United States Department of the Interior, Bureau of Land Management and the State of Arizona pertaining to assessment work and/or notice of intention to hold. 30 U.S.C. 28, 43 CFR 3833.2, ARS 27-208. Subject to Paperwork Reduction Act and Privacy Act statements available at the BLM AZ State Office. This form is not copyrighted. It may be reproduced without permission.



**United States Department of the Interior**  
**Bureau of Land Management**  
 BUSINESS & SUPPORT SVCS DIV  
 222 N CENTRAL AVE  
 PHOENIX, AZ 85004 -2203  
 Phone: (602) 417-9200

Receipt	
No:	744958

**Transaction #:** 774581  
**Date of Transaction:** 09/03/2003

**CUSTOMER:** GLYNN BURKHARDT  
 HCR 65, BOX 6340  
 AMADO, AZ 85745

LINE #	QTY	DESCRIPTION	REMARKS	UNIT PRICE	TOTAL
1	1.00	LOCATABLE MINERALS / MINING CLAIMS-NOT NEW-UNADJUD, ONE AUTH NO. ONLY / MINING CLAIM MONEY RECEIVED (455) CASES: AMC351874/\$40.00	POL 2003 (8) WIAVER 2004 (8)	- n/a -	40.00
<b>TOTAL:</b>					<b>\$40.00</b>

PAYMENT INFORMATION			
1	AMOUNT:	\$40.00	POSTMARKED: 08/29/2003
	TYPE:	CHECK	RECEIVED: 09/02/2003
	CHECK NO:	836	
	NAME:	BURKHARDT, GLYNN HCR 65, BOX 6340 AMADO AZ 85745	

REMARKS

This receipt was generated by the automated BLM Collections and Billing System and is a paper representation of a portion of the official electronic record contained therein.





W  
GA BURKHARDT  
HCR65 BOX 6340  
AMADO AZ 85645

MAIL

AMOUNT PAID \$ 15.00

Return Document to:

For BLM Use Only

AZ-3850-1 (July 1992)

GLYNN A. BURKHARDT  
HCR65, BOX 6340  
AMADO, AZ,  
85645

7 @ \$5 = \$35<sup>00</sup>  
  
10/2 led

Telephone # (520) 398 9729

CHECK  
ONE

AFFIDAVIT OF PERFORMANCE OF ANNUAL WORK

Also fill in ITEMS 1 through 9 and the reverse side of this document.

NOTICE OF INTENTION TO HOLD

I intend to hold the claim(s) /site(s) listed on the reverse side of this document for the calendar year 19\_\_\_. Also fill in ITEMS 1 through 4 and ITEM 9.

NOTICES OF INTENTION TO HOLD ARE FOR MILL SITES AND TUNNEL SITES OR FOR MINING CLAIMS WHEN ASSESSMENT WORK HAS NOT BEEN DONE, REGARDLESS OF WHETHER THE ANNUAL ASSESSMENT HAS BEEN SUSPENDED, DEFERRED, OR NOT YET ACCRUED. THE FILING OF A NOTICE OF INTENTION TO HOLD SHALL NOT RELIEVE THE OWNER OF COMPLYING WITH FEDERAL AND STATE LAWS PERTAINING TO THE PERFORMANCE OF ANNUAL ASSESSMENT WORK. NOTICES OF INTENTION TO HOLD FOR MILL SITES OR TUNNEL SITES NEED NOT BE COUNTY RECORDED. FOR MINING CLAIMS THE FORM FILED WITH BLM MUST BE IDENTICAL TO THE ONE THAT WAS OR WILL BE FILED WITH THE COUNTY.

Evidence of Annual Assessment Work or a Notice of Intention to Hold must be filed each calendar year following the calendar year in which the Claim/site was located.

ALL CLAIMS LISTED ON A SINGLE AFFIDAVIT MUST BE CONTIGUOUS.

1. State of Arizona, County of PIMA ss:  
2. I, (Name) GLYNN A. BURKHARDT  
3. Reside at (Address) HCR65, BOX 6340  
City AMADO, County PIMA, State AZ, Zip 85645

being duly sworn, deposes and says that he/she is a citizen of the United States, more than eighteen years of age, that all of the facts set forth in this affidavit/notice, subject to the provisions and penalties of 18 USC 1001 pertaining to the filing of false, fictitious, or fraudulent statements with the United States, are true and correct according to the best of my knowledge, information and belief.

4. Owner's Name and Address (if not shown in Items 1-3 above) CHECK HERE IF THIS IS A CHANGE OF ADDRESS

5. That I am personally acquainted with the mining claim(s). The work and improvements were made by and at the expense of the owner(s) of said claim(s). Said contiguous group of claims, listed on the reverse side of this document, are situated in the CERRO COLORADO Mining District, PIMA County, Arizona


6. That between the dates starting at 12 o'clock noon on September 1, 2001 and ending at 12 o'clock noon on September 1, 2002 at least \$ 800.00 dollars worth of work and improvements were done and performed upon said claim(s) or upon one or more of a contiguous group of claims for the benefit of all, or wholly or partly outside of a contiguous group of claims for the benefit of all, not including the location work.

7. That the following persons were employed to perform the work and improvements described herein:  
H. L. HUNT, G. A. BURKHARDT

8. That the work and improvements performed were:  
Drilling - Movement - CONSTRUCTION,  
Opening WEIN

9. Dated 12-6-2002 Signature [Signature]  
SUBSCRIBED AND SWORN TO before me, a Notary Public, this 06 day of December to 2002

by Glynn Burkhardt  
Notary Public [Signature]  
MY COMMISSION EXPIRES 10-25-06



For BLM Use Only

This form is for the purpose of complying with the laws of the United States Department of the Interior, Bureau of Land Management and the State of Arizona pertaining to assessment work and/or a notice of intention to hold. 30 USC 28, 43 CFR 3833.2, ARS 27-208. Subject to Paperwork Reduction Act and Privacy Act statements available at the BLM AZ State Office. The form is not copyrighted. It may be reproduced without restriction.

DEC 26 2002  
9:00 AM  
PHOENIX ARIZONA  
1151037K  
ENTERED INTO COMPUTER




If the claims/sites have consecutive BLM #'s and are in the same Township, Range and Section(s) they may be listed as follows:

SAMPLE 1-10      A MC 19640-49      DkVPg # 1025/1-10 (or)      4N      20W 36  
 RECORDING # 9106173-82

CLAIM/SITE NAME	SERIAL NUMBER	DkVPg or Recording # of ORIGINAL LOCATION NOTICEI	TWN SHP	RNG	SEC(S)
1. <u>C-3</u>	A MC <u>351874</u>	<u>11007/2239</u>	<u>20S</u>	<u>10E</u>	<u>25</u>
2. <u>C-4</u>	A MC <u>351875</u>	<u>11007/2261</u>	<u>20S</u>	<u>10E</u>	<u>30</u>
3. <u>C-5</u>	A MC <u>351876</u>	<u>11007/2267</u>	<u>20S</u>	<u>10E</u>	<u>36</u>
4. <u>C-6</u>	A MC <u>351877</u>	<u>11007/2265</u>	<u>20S</u>	<u>10E</u>	<u>25</u>
5. <u>C-7</u>	A MC <u>352016</u>	<u>11011/1498</u>	<u>20S</u>	<u>10E</u>	<u>25</u>
6. <u>C-8</u>	A MC <u>352017</u>	<u>11011/1500</u>	<u>20S</u>	<u>10E</u>	<u>25</u>
7. <u>C-9</u>	A MC <u>352018</u>	<u>11011/1502</u>	<u>20S</u>	<u>10E</u>	<u>25</u>
8.	A MC				
9.	A MC				
10.	A MC				
11.	A MC				
12.	A MC				
13.	A MC				
14.	A MC				
15.	A MC				
16.	A MC				
17.	A MC				
18.	A MC				
19.	A MC				
20.	A MC				
21.	A MC				
22.	A MC				
23.	A MC				
24.	A MC				
25.	A MC				
26.	A MC				
27.	A MC				
28.	A MC				
29.	A MC				
30.	A MC				

FILE WITH: Bureau of Land Management, 3707 North 7th Street, P. O. Box 16563, Phoenix, Arizona 85011 and the respective county recorder, ON OR BEFORE DECEMBER 30th (NOT THE 31st). BLM REQUIRES A \$5.00 NONREFUNDABLE SERVICE CHARGE FOR EACH MINING CLAIM, MILL SITE OR TUNNEL SITE. ANNUAL FILINGS THAT ARE NOT ACCOMPANIED BY PROPER SERVICE CHARGES WILL BE RETURNED WITHOUT FURTHER ACTION BY BLM.



W  
GA BURKHARDT  
HCR65 BOX 6340  
AMADO AZ 85645

MAIL  
AMOUNT PAID \$ 15.00

Return Document to:

For BLM Use Only

AZ-3850-1 (July 1992)

G.A. Burkhardt  
HCR 65, Box 6340  
Amado, ARIZ.  
85645

1 @ \$15.00  
2 of 2 *cel*

Telephone # (520) 398-9729

CHECK ONE

AFFIDAVIT OF PERFORMANCE OF ANNUAL WORK

Also fill in ITEMS 1 through 9 and the reverse side of this document.

NOTICE OF INTENTION TO HOLD

I intend to hold the claim(s) /site(s) listed on the reverse side of this document for the calendar year 19\_\_\_. Also fill in ITEMS 1 through 4 and ITEM 9.

NOTICES OF INTENTION TO HOLD ARE FOR MILL SITES AND TUNNEL SITES OR FOR MINING CLAIMS WHEN ASSESSMENT WORK HAS NOT BEEN DONE, REGARDLESS OF WHETHER THE ANNUAL ASSESSMENT HAS BEEN SUSPENDED, DEFERRED, OR NOT YET ACCRUED. THE FILING OF A NOTICE OF INTENTION TO HOLD SHALL NOT RELIEVE THE OWNER OF COMPLYING WITH FEDERAL AND STATE LAWS PERTAINING TO THE PERFORMANCE OF ANNUAL ASSESSMENT WORK. NOTICES OF INTENTION TO HOLD FOR MILL SITES OR TUNNEL SITES NEED NOT BE COUNTY RECORDED. FOR MINING CLAIMS THE FORM FILED WITH BLM MUST BE IDENTICAL TO THE ONE THAT WAS OR WILL BE FILED WITH THE COUNTY.

Evidence of Annual Assessment Work or a Notice of Intention to Hold must be filed each calendar year following the calendar year in which the Claim/site was located.

ALL CLAIMS LISTED ON A SINGLE AFFIDAVIT MUST BE CONTIGUOUS.

1. State of Arizona, County of Pima ss:  
2. I, (Name) G.A. Burkhardt  
3. Reside at (Address) HCR 65 Box 6340  
City Amado, County Pima, State ARIZ, Zip 85645

being duly sworn, deposes and says that he/she is a citizen of the United States, more than eighteen years of age, that all of the facts set forth in this affidavit/notice, subject to the provisions and penalties of 18 USC 1001 pertaining to the filing of false, fictitious, or fraudulent statements with the United States, are true and correct according to the best of my knowledge, information and belief.

4. Owner's Name and Address (if not shown in Items 1-3 above) CHECK HERE IF THIS IS A CHANGE OF ADDRESS

5. That I am personally acquainted with the mining claim(s). The work and improvements were made by and at the expense of the owner(s) of said claim(s). Said contiguous group of claims, listed on the reverse side of this document, are situated in the Cerro Colorado Mining District, PIMA County, Arizona

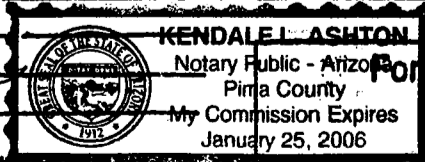
6. That between the dates starting at 12 o'clock noon on September 1, 2001 and ending at 12 o'clock noon on September 1, 2002 at least \$ 100 dollars worth of work and improvements were done and performed upon said claim(s) or upon one or more of a contiguous group of claims for the benefit of all, or wholly or partly outside of a contiguous group of claims for the benefit of all, not including the location work.

7. That the following persons were employed to perform the work and improvements described herein: Glen Burkhardt

8. That the work and improvements performed were: Drilling - Road Repair

9. Dated 12-6-2002, Signature G.A. Burkhardt

SUBSCRIBED AND SWORN TO before me, a Notary Public, this 06 day of December 19 2002 by Glen Burkhardt  
Notary Public Kendale Ashton  
MY COMMISSION EXPIRES 01-25-06



This form is for the purpose of complying with the laws of the United States Department of the Interior, Bureau of Land Management and the State of Arizona pertaining to assessment work and/or a notice of intention to hold. 30 USC 28, 43 CFR 3833.2, ARS 27-208. Subject to Paperwork Reduction Act and Privacy Act statements available at the BLM AZ State Office. The form is not copyrighted. It may be reproduced without restriction.

ENTERED INTO COMPUTER  
11/13/03 *cel*

If the claims/sites have consecutive BLM #'s and are in the same Township, Range and Section(s) they may be listed as follows:

SAMPLE 1-10      A MC 19640-49      DkVPg # 1025/1-10 (or)      4N      20W 36  
 RECORDING # 9106173-82

CLAIM/SITE NAME	SERIAL NUMBER	DkVPg or Recording # of ORIGINAL LOCATION NOTICEI	TWN SHP	RNG	SEC(S)
1. <u>Water man</u>	A MC <u>357598</u>	<u>2386/162</u>	<u>205</u>	<u>10E</u>	<u>22</u>
2.	A MC				
3.	A MC				
4.	A MC				
5.	A MC				
6.	A MC				
7.	A MC				
8.	A MC				
9.	A MC				
10.	A MC				
11.	A MC				
12.	A MC				
13.	A MC				
14.	A MC				
15.	A MC				
16.	A MC				
17.	A MC				
18.	A MC				
19.	A MC				
20.	A MC				
21.	A MC				
22.	A MC				
23.	A MC				
24.	A MC				
25.	A MC				
26.	A MC				
27.	A MC				
28.	A MC				
29.	A MC				
30.	A MC				

FILE WITH: Bureau of Land Management, 3707 North 7th Street, P. O. Box 16563, Phoenix, Arizona 85011 and the respective county recorder, ON OR BEFORE DECEMBER 30th (NOT THE 31st). BLM REQUIRES A \$5.00 NONREFUNDABLE SERVICE CHARGE FOR EACH MINING CLAIM, MILL SITE OR TUNNEL SITE. ANNUAL FILINGS THAT ARE NOT ACCOMPANIED BY PROPER SERVICE CHARGES WILL BE RETURNED WITHOUT FURTHER ACTION BY BLM.

UNITED STATES  
DEPARTMENT OF THE INTERIOR  
BUREAU OF LAND MANAGEMENT

427

MAINTENANCE FEE WAIVER CERTIFICATION

FORM APPROVED  
OMB NO. 1004-0114  
Expires: December 31, 2002

SEE INSTRUCTIONS ON REVERSE

AMC 351874  
AMC 352016

AMC 351598

- This small miner waiver is filed for the assessment year beginning at noon on September 1, 2001 and ending at noon on September 1, 2002.
- The undersigned and all related parties owned ten or fewer mining claims, mill, or tunnel sites located and maintained on Federal lands in the United States of America on September 1, 2002.
- The undersigned have performed the assessment work required by law for each mining claim listed prior to filing this waiver and understand that by filing this form; an affidavit of assessment work must be recorded by the December 30th following the filing of this waiver.
- The undersigned understand that if the assessment work obligation has not yet come due under 30 U.S.C. 28 (for those claims in their first assessment year only); a notice of intent to hold reciting this condition must be recorded by the December 30th following the filing of this waiver.
- The undersigned understand that mill and tunnel sites may also be listed upon this waiver and be waived from payment of the maintenance fee; and that a notice of intent to hold for these sites is required to be recorded by the December 30th immediately following the filing of this waiver.
- The undersigned understand and acknowledge that pursuant to 43 U.S.C. 1212 and 18 U.S.C. 1001; the filing or recording of a false, fictitious, or fraudulent document with the Bureau of Land Management may result in a fine of up to \$250,000, a prison term not to exceed five years, or both.
- The mining claims, mill or tunnel sites for which this waiver from payment of the maintenance fees is requested are:

CLAIM OR SITE NAME	BLM RECORDATION SERIAL NUMBER
1. <u>Waterman</u>	<u>351598</u>
2. <u>C-3</u>	<u>351874</u>
3. <u>C-4</u>	<u>351875</u>
4. <u>C-5</u>	<u>351876</u>
5. <u>C-6</u>	<u>351877</u>
6. <u>C-7</u>	<u>352016</u>
7. <u>C-8</u>	<u>352017</u>
8. <u>C-9</u>	<u>352018</u>
9.	
10.	

The owner(s) (claimants) of the above mining claims and sites are:

G. A. BURKHARDT  
(Owner's Name - Please Print)

[Signature]  
(Owner's Signature)

HCR 65, BOX 6340  
(Street or P.O. Box)

AMADO ARIZ 85245  
(City) (State) (Zip Code)

\_\_\_\_\_  
(Owner's Name - Please Print)

\_\_\_\_\_  
(Owner's Signature)

\_\_\_\_\_  
(Street or P.O. Box)

\_\_\_\_\_  
(City) (State) (Zip Code)

\_\_\_\_\_  
(Owner's Name - Please Print)

\_\_\_\_\_  
(Owner's Signature)

\_\_\_\_\_  
(Street or P.O. Box)

\_\_\_\_\_  
(City) (State) (Zip Code)

(Continued on reverse)

RECEIVED  
BUREAU OF  
LAND MANAGEMENT  
2002 AUG 29 A 10:  
ARIZONA  
STATE OFFICE  
PHOENIX, ARIZONA  
ENTERED IN COMPUTER  
8/30/02 MLH

(Owner's Name - Please Print)

(Street or P.O. Box)

(Owner's Name - Please Print)

(Street or P.O. Box)

(Owner's Name - Please Print)

(Street or P.O. Box)

(Owner's Name - Please Print)

(Street or P.O. Box)

(Owner's Signature)

(City) (State) (Zip Code)

(Owner's Signature)

(City) (State) (Zip Code)

(Owner's Signature)

(City) (State) (Zip Code)

(Owner's Signature)

(City) (State) (Zip Code)

**INSTRUCTIONS**

1. This certification is made under the provisions of § 1744 of Title 43 and § 28-28k of Title 30 of the United States Code; and the regulations thereunder (43 CFR Part 3830).
2. The claimant(s) must fill in the dates in paragraph 1 for the beginning and ending of the assessment year for which this waiver is sought.
3. The claimant(s) must fill in the date in paragraph 2 for the beginning of the assessment year for which this waiver is sought.
4. All claim and site names and Bureau of Land Management (BLM) serial numbers must be listed for the mining claims, mill sites, and tunnel sites for which the waiver is sought.
5. All owners of the mining claims, mill sites, and tunnel sites and their addresses must be given.
6. This waiver form must be signed by all the claimants or their designated agent, in original form. If an agent is designated, a notarized designation of agent, signed by all of the claimants with proper address given, must be submitted with this waiver.
7. This form must be filed no later than September 1st for the upcoming assessment year in the BLM State Office where the mining claims or sites are recorded, or the waiver cannot be granted by the BLM. (Example: to obtain a waiver for the assessment year 2000, which begins at noon on September 1, 1999, you must qualify for and file for a waiver no later than September 1, 1999 in the proper BLM State Office).
8. For all mining claims which require assessment work, you must record an affidavit of labor on or before the December 30th immediately following the filing of this waiver. For all other mining claims or sites waived, you must record a notice of intent to hold on or before the December 30th immediately following the filing of this waiver.
9. Mill and tunnel sites may also be listed upon this waiver and be waived from payment of the maintenance fee. A notice of intent to hold for these sites is required to be filed by the December 30th following the filing of this waiver.

**NOTICE/BURDEN HOURS STATEMENT**

The Privacy Act of 1974, as amended, and the regulation in 43 CFR 2.48(d) provide that you be furnished the following information in connection with the information required by this certification of waiver from rental fees.

**AUTHORITY:** 30 U.S.C. 28-28k; 43 U.S.C. 1201, 1457, 1740, and 1744; and 43 CFR 3830.

**PRINCIPLE PURPOSE:** This information is to be used to verify that the owner(s) (claimants) of a mining claim has complied with 30 U.S.C. 28f and is entitled to perform assessment work in lieu of paying the maintenance fee for the mining claims listed on this form.

**ROUTINE USE:** (1) Adjudication of the claimant(s) certification of waiver from paying the maintenance fee otherwise required by 30 U.S.C. 28f. (2) Disclosure may be made to appropriate Federal agencies when location is made within the agency's geographic area of responsibility. (3) Information from the record and/or the record will be transferred to the appropriate Federal, State, or local agency, or a member of the public in response to a specific request for pertinent information. (4) Information may also be provided to the Department of Justice or in a proceeding before a court or adjudicative body; or to Federal, State, local or foreign agencies when needed for enforcement of civil or criminal codes or applicable regulations concerning title rights upon the public land.

**EFFECT OF NOT PROVIDING INFORMATION:** Disclosure of this information is required by 30 U.S.C. 28f and 43 CFR Part 3830 for those qualified claimants wishing to take the small miner waiver allowed. Failure to supply the information required in this form to support the claimants certification of waiver from payment of the otherwise required maintenance fees will result in the waiver being disallowed and the mining claims subject to forfeiture by BLM under 30 U.S.C. 28i.

The Paperwork Reduction Act of 1995 requires us to inform you that:

This information is being collected to allow the BLM to determine if you qualify for a waiver from the payment of \$100 per mining claim or site maintenance fee established in 30 U.S.C. 28f and the implementing regulations at 43 CFR 3830. A response to this request is required in accordance with the statute to obtain your benefit.

BLM would like you to know that you do not have to respond to this, or any other, Federal agency-sponsored information collection unless it displays a currently valid OMB control number.

Public reporting burden for this form is estimated to average 8 minutes (0.133 hours) per response, including time to review instructions, gathering and maintaining data, and completing and reviewing the form. Direct comments regarding this burden estimate, or any other aspect of this form, to the U.S. Department of the Interior, Bureau of Land Management, (1004-0114) Bureau Clearance Officer (WO-630), Mail Stop 401 LS, 1849 C St., N.W., Washington, D.C. 20240.


**FOR OFFICIAL USE ONLY**

Tom Sprague  
6100 S. Richter LN  
Hereford AZ 85615

LAND MANAGEMENT

2002 SEP  
**RETURN RECEIPT  
REQUESTED** 10:30  
ARIZONA  
STATE OFFICE  
PHOENIX, ARIZONA

CERTIFIED MAIL




7001 1940 0004 4322 1608

U.S. POSTAGE  
PAID  
HEREFORD, AZ  
85615  
AUG 30, 02  
AMOUNT  
**\$4.42**  
85004 00028153-02

AZ State office  
Bureau of Land management.  
222 N. Central Ave  
Phoenix, AZ

85004-2203

85004+2203 12



332

AMC 351598

AMC 351874

AMC 352016

FORM APPROVED

OMB NO. 1004-0114

Expires: December 31, 2002

332

Form 3830-2  
(January 2000)

UNITED STATES  
DEPARTMENT OF THE INTERIOR  
BUREAU OF LAND MANAGEMENT

MAINTENANCE FEE WAIVER CERTIFICATION


SEE INSTRUCTIONS ON REVERSE

1. This small miner waiver is filed for the assessment year beginning at noon on September 1, 2001 and ending at noon on September 1, 2002
2. The undersigned and all related parties owned ten or fewer mining claims, mill, or tunnel sites located and maintained on Federal lands in the United States of America on September 1, 2001
3. The undersigned have performed the assessment work **required by law** for each mining claim listed **prior to filing this waiver** and understand that by filing this form; an affidavit of assessment work **must** be recorded by the December 30th following the filing of this waiver.
4. The undersigned understand that if the assessment work obligation has not yet come due under 30 U.S.C. 28 (for those claims in their first assessment year only); a notice of intent to hold reciting this condition **must** be recorded by the December 30th following the filing of this waiver.
5. The undersigned understand that mill and tunnel sites may also be listed upon this waiver and be waived from payment of the maintenance fee; and that a notice of intent to hold for these sites is required to be recorded by the December 30th immediately following the filing of this waiver.
6. The undersigned understand and acknowledge that pursuant to 43 U.S.C. 1212 and 18 U.S.C. 1001; the filing or recording of a false, fictitious, or fraudulent document with the Bureau of Land Management may result in a fine of up to \$250,000, a prison term not to exceed five years, or both.
7. The mining claims, mill or tunnel sites for which this waiver from payment of the maintenance fees is requested are:

CLAIM OR SITE NAME	BLM RECORDATION SERIAL NUMBER
1. <u>GPA1</u>	<u>AMC 341642</u>
2. <u>GPA2</u>	<u>AMC 355494</u>
3. <u>L.C.#58</u>	<u>AMC 184838</u>
4. <u>L.C.#59</u>	<u>AMC 184840 184839</u>
5.	
6.	
7.	
8.	
9.	
10.	

The owner(s) (claimants) of the above mining claims and sites are:

Glynn G. Burkhardt  
(Owner's Name - Please Print)

  
(Owner's Signature)

9100 Indian Hills Rd.  
(Street or P.O. Box)

Tucson      AZ      85749  
(City)      (State)      (Zip Code)

\_\_\_\_\_  
(Owner's Name - Please Print)

\_\_\_\_\_  
(Owner's Signature)

\_\_\_\_\_  
(Street or P.O. Box)

\_\_\_\_\_  
(City)      (State)      (Zip Code)

\_\_\_\_\_  
(Owner's Name - Please Print)

\_\_\_\_\_  
(Owner's Signature)

\_\_\_\_\_  
(Street or P.O. Box)

\_\_\_\_\_  
(City)      (State)      (Zip Code)

ENTERED IN COMPUTER  
3/19/02

(Owner's Name - Please Print)	(Owner's Signature)
(Street or P.O. Box)	(City) (State) (Zip Code)
(Owner's Name - Please Print)	(Owner's Signature)
(Street or P.O. Box)	(City) (State) (Zip Code)
(Owner's Name - Please Print)	(Owner's Signature)
(Street or P.O. Box)	(City) (State) (Zip Code)
(Owner's Name - Please Print)	(Owner's Signature)
(Street or P.O. Box)	(City) (State) (Zip Code)

**INSTRUCTIONS**

1. This certification is made under the provisions of § 1744 of Title 43 and § 28-28k of Title 30 of the United States Code; and the regulations thereunder (43 CFR Part 3830).
2. The claimant(s) must fill in the dates in paragraph 1 for the beginning and ending of the assessment year for which this waiver is sought.
3. The claimant(s) must fill in the date in paragraph 2 for the beginning of the assessment year for which this waiver is sought.
4. All claim and site names and Bureau of Land Management (BLM) serial numbers must be listed for the mining claims, mill sites, and tunnel sites for which the waiver is sought.
5. All owners of the mining claims, mill sites, and tunnel sites and their addresses must be given.
6. This waiver form must be signed by all the claimants or their designated agent, in original form. If an agent is designated, a notarized designation of agent, signed by all of the claimants with proper address given, must be submitted with this waiver.
7. This form must be filed no later than September 1st for the upcoming assessment year in the BLM State Office where the mining claims or sites are recorded, or the waiver cannot be granted by the BLM. (Example: to obtain a waiver for the assessment year 2000, which begins at noon on September 1, 1999, you must qualify for and file for a waiver no later than September 1, 1999 in the proper BLM State Office).
8. For all mining claims which require assessment work, you must record an affidavit of labor on or before the December 30th immediately following the filing of this waiver. For all other mining claims or sites waived, you must record a notice of intent to hold on or before the December 30th immediately following the filing of this waiver.
9. Mill and tunnel sites may also be listed upon this waiver and be waived from payment of the maintenance fee. A notice of intent to hold for these sites is required to be filed by the December 30th following the filing of this waiver.

**NOTICE/BURDEN HOURS STATEMENT**

The Privacy Act of 1974, as amended, and the regulation in 43 CFR 2.48(d) provide that you be furnished the following information in connection with the information required by this certification of waiver from rental fees.

**AUTHORITY:** 30 U.S.C. 28-28k; 43 U.S.C. 1201, 1457, 1740, and 1744; and 43 CFR 3830.

**PRINCIPLE PURPOSE:** This information is to be used to verify that the owner(s) (claimants) of a mining claim has complied with 30 U.S.C. 28f and is entitled to perform assessment work in lieu of paying the maintenance fee for the mining claims listed on this form.

**ROUTINE USE:** (1) Adjudication of the claimant(s) certification of waiver from paying the maintenance fee otherwise required by 30 U.S.C. 28f. (2) Disclosure may be made to appropriate Federal agencies when location is made within the agency's geographic area of responsibility. (3) Information from the record and/or the record will be transferred to the appropriate Federal, State, or local agency, or a member of the public in response to a specific request for pertinent information. (4) Information may also be provided to the Department of Justice or in a proceeding before a court or adjudicative body; or to Federal, State, local or foreign agencies when needed for enforcement of civil or criminal codes or applicable regulations concerning title rights upon the public land.

**EFFECT OF NOT PROVIDING INFORMATION:** Disclosure of this information is required by 30 U.S.C. 28f and 43 CFR Part 3830 for those qualified claimants wishing to take the small miner waiver allowed. Failure to supply the information required in this form to support the claimants certification of waiver from payment of the otherwise required maintenance fees will result in the waiver being disallowed and the mining claims subject to forfeiture by BLM under 30 U.S.C. 28i.

The Paperwork Reduction Act of 1995 requires us to inform you that: This information is being collected to allow the BLM to determine if you qualify for a waiver from the payment of \$100 per mining claim or site maintenance fee established in 30 U.S.C. 28f and the implementing regulations at 43 CFR 3830. A response to this request is required in accordance with the statute to obtain your benefit.

BLM would like you to know that you do not have to respond to this, or any other, Federal agency-sponsored information collection unless it displays a currently valid OMB control number.

Public reporting burden for this form is estimated to average 8 minutes (0.133 hours) per response, including time to review instructions, gathering and maintaining data, and completing and reviewing the form. Direct comments regarding this burden estimate, or any other aspect of this form, to the U.S. Department of the Interior, Bureau of Land Management, (1004-0114) Bureau Clearance Officer (WO-630), Mail Stop 401 LS, 1849 C St., N.W., Washington, D.C. 20240.

**FOR OFFICIAL USE ONLY**

2001 AUG 20 10:58

BLM BUREAU OF LAND MANAGEMENT





UNITED STATES  
DEPARTMENT OF THE INTERIOR  
BUREAU OF LAND MANAGEMENT

MAINTENANCE FEE WAIVER CERTIFICATION

SEE INSTRUCTIONS ON REVERSE

332

AMC 351598

AMC 351874

AMC 352016

FORM APPROVED

OMB NO. 1004-0114

Expires: December 31, 2002

332

- This small miner waiver is filed for the assessment year beginning at noon on September 1, 2001 and ending at noon on September 1, 2002
- The undersigned and all related parties owned ten or fewer mining claims, mill, or tunnel sites located and maintained on Federal lands in the United States of America on September 1, 2001
- The undersigned have performed the assessment work **required by law** for each mining claim listed **prior to filing this waiver** and understand that by filing this form; an affidavit of assessment work **must** be recorded by the December 30th following the filing of this waiver.
- The undersigned understand that if the assessment work obligation has not yet come due under 30 U.S.C. 28 (for those claims in their first assessment year only); a notice of intent to hold reciting this condition **must** be recorded by the December 30th following the filing of this waiver.
- The undersigned understand that mill and tunnel sites may also be listed upon this waiver and be waived from payment of the maintenance fee; and that a notice of intent to hold for these sites is required to be recorded by the December 30th immediately following the filing of this waiver.
- The undersigned understand and acknowledge that pursuant to 43 U.S.C. 1212 and 18 U.S.C. 1001; the filing or recording of a false, fictitious, or fraudulent document with the Bureau of Land Management may result in a fine of up to \$250,000, a prison term not to exceed five years, or both.
- The mining claims, mill or tunnel sites for which this waiver from payment of the maintenance fees is requested are:


CLAIM OR SITE NAME	BLM RECORDATION SERIAL NUMBER
1. GPA1	AMC 341642
2. GPA2	AMC 355494
3. L.C.#58	AMC 184838
4. L.C.#59	AMC <del>154870</del> 184839
5.	
6.	
7.	
8.	
9.	
10.	

The owner(s) (claimants) of the above mining claims and sites are:

Glynn G. Burkhardt  
(Owner's Name - Please Print)

9100 Indian Hills Rd.  
(Street or P.O. Box)

Tucson      AZ      85749  
(City)                      (State)                      (Zip Code)

  
(Owner's Signature)

\_\_\_\_\_  
(Owner's Name - Please Print)

\_\_\_\_\_  
(Street or P.O. Box)

\_\_\_\_\_  
(City)                      \_\_\_\_\_  
(State)                      \_\_\_\_\_  
(Zip Code)

\_\_\_\_\_  
(Owner's Name - Please Print)

\_\_\_\_\_  
(Street or P.O. Box)

\_\_\_\_\_  
(City)                      \_\_\_\_\_  
(State)                      \_\_\_\_\_  
(Zip Code)

\_\_\_\_\_  
(Owner's Signature)

\_\_\_\_\_  
(Owner's Signature)

ENTERED IN COMPUTER  
3/19/02

(Owner's Name - Please Print)

(Owner's Signature)

(Street or P.O. Box)

(City)

(State)

(Zip Code)

(Owner's Name - Please Print)

(Owner's Signature)

(Street or P.O. Box)

(City)

(State)

(Zip Code)

(Owner's Name - Please Print)

(Owner's Signature)

(Street or P.O. Box)

(City)

(State)

(Zip Code)

(Owner's Name - Please Print)

(Owner's Signature)

(Street or P.O. Box)

(City)

(State)

(Zip Code)

### INSTRUCTIONS

1. This certification is made under the provisions of § 1744 of Title 43 and § 28-28k of Title 30 of the United States Code; and the regulations thereunder (43 CFR Part 3830).
2. The claimant(s) must fill in the dates in paragraph 1 for the beginning and ending of the assessment year for which this waiver is sought.
3. The claimant(s) must fill in the date in paragraph 2 for the beginning of the assessment year for which this waiver is sought.
4. All claim and site names and Bureau of Land Management (BLM) serial numbers must be listed for the mining claims, mill sites, and tunnel sites for which the waiver is sought.
5. All owners of the mining claims, mill sites, and tunnel sites and their addresses must be given.
6. This waiver form must be signed by all the claimants or their designated agent, in original form. If an agent is designated, a notarized designation of agent, signed by all of the claimants with proper address given, must be submitted with this waiver.

7. This form must be filed no later than September 1st for the upcoming assessment year in the BLM State Office where the mining claims or sites are recorded, or the waiver cannot be granted by the BLM. (Example: to obtain a waiver for the assessment year 2000, which begins at noon on September 1, 1999, you must qualify for and file for a waiver no later than September 1, 1999 in the proper BLM State Office).
8. For all mining claims which require assessment work, you must record an affidavit of labor on or before the December 30th immediately following the filing of this waiver. For all other mining claims or sites waived, you must record a notice of intent to hold on or before the December 30th immediately following the filing of this waiver.
9. Mill and tunnel sites may also be listed upon this waiver and be waived from payment of the maintenance fee. A notice of intent to hold for these sites is required to be filed by the December 30th following the filing of this waiver.

### NOTICE/BURDEN HOURS STATEMENT

The Privacy Act of 1974, as amended, and the regulation in 43 CFR 2.48(d) provide that you be furnished the following information in connection with the information required by this certification of waiver from rental fees.

**AUTHORITY:** 30 U.S.C. 28-28k; 43 U.S.C. 1201, 1457, 1740, and 1744; and 43 CFR 3830.

**PRINCIPLE PURPOSE:** This information is to be used to verify that the owner(s) (claimants) of a mining claim has complied with 30 U.S.C. 28f and is entitled to perform assessment work in lieu of paying the maintenance fee for the mining claims listed on this form.

**ROUTINE USE:** (1) Adjudication of the claimant(s) certification of waiver from paying the maintenance fee otherwise required by 30 U.S.C. 28f. (2) Disclosure may be made to appropriate Federal agencies when location is made within the agency's geographic area of responsibility. (3) Information from the record and/or the record will be transferred to the appropriate Federal, State, or local agency, or a member of the public in response to a specific request for pertinent information. (4) Information may also be provided to the Department of Justice or in a proceeding before a court or adjudicative body; or to Federal, State, local or foreign agencies when needed for enforcement of civil or criminal codes or applicable regulations concerning title rights upon the public land.

**EFFECT OF NOT PROVIDING INFORMATION:** Disclosure of this information is required by 30 U.S.C. 28f and 43 CFR Part 3830 for those qualified claimants wishing to take the small miner waiver allowed. Failure to supply the information required in this form to support the claimants certification of waiver from payment of the otherwise required maintenance fees will result in the waiver being disallowed and the mining claims subject to forfeiture by BLM under 30 U.S.C. 28i.

The Paperwork Reduction Act of 1995 requires us to inform you that:

This information is being collected to allow the BLM to determine if you qualify for a waiver from the payment of \$100 per mining claim or site maintenance fee established in 30 U.S.C. 28f and the implementing regulations at 43 CFR 3830. A response to this request is required in accordance with the statute to obtain your benefit.

BLM would like you to know that you do not have to respond to this, or any other, Federal agency-sponsored information collection unless it displays a currently valid OMB control number.

Public reporting burden for this form is estimated to average 8 minutes (0.133 hours) per response, including time to review instructions, gathering and maintaining data, and completing and reviewing the form. Direct comments regarding this burden estimate, or any other aspect of this form, to the U.S. Department of the Interior, Bureau of Land Management, (1004-0114) Bureau Clearance Officer (WO-630), Mail Stop 401 LS, 1849 C St., N.W., Washington, D.C. 20240.

**FOR OFFICIAL USE ONLY**

2001 SEP 20 10:58

UNITED STATES  
DEPARTMENT OF THE INTERIOR  
BUREAU OF LAND MANAGEMENT

MAINTENANCE FEE WAIVER CERTIFICATION

SEE INSTRUCTIONS ON REVERSE

332

AMC 351598

AMC 351874

AMC 352016

FORM APPROVED

OMB NO. 1004-0114

Expires: December 31, 2002

332

1. This small miner waiver is filed for the assessment year beginning at noon on September 1, 2001 and ending at noon on September 1, 2002 States of America on September 1, 2001
2. The undersigned and all related parties owned ten or fewer mining claims, mill, or tunnel sites located and maintained on Federal lands in the United States of America on September 1, 2001
3. The undersigned have performed the assessment work **required by law** for each mining claim listed **prior to filing this waiver** and understand that by filing this form; an affidavit of assessment work **must** be recorded by the December 30th following the filing of this waiver.
4. The undersigned understand that if the assessment work obligation has not yet come due under 30 U.S.C. 28 (for those claims in their first assessment year only); a notice of intent to hold reciting this condition **must** be recorded by the December 30th following the filing of this waiver.
5. The undersigned understand that mill and tunnel sites may also be listed upon this waiver and be waived from payment of the maintenance fee; and that a notice of intent to hold for these sites is required to be recorded by the December 30th immediately following the filing of this waiver.
6. The undersigned understand and acknowledge that pursuant to 43 U.S.C. 1212 and 18 U.S.C. 1001; the filing or recording of a false, fictitious, or fraudulent document with the Bureau of Land Management may result in a fine of up to \$250,000, a prison term not to exceed five years, or both.
7. The mining claims, mill or tunnel sites for which this waiver from payment of the maintenance fees is requested are:


CLAIM OR SITE NAME	BLM RECORDATION SERIAL NUMBER
1. GPA1	AMC 341642
2. GPA2	AMC 355494
3. L.C.#58	AMC 184838
4. L.C.#59	AMC <del>184839</del> 184839
5.	
6.	
7.	
8.	
9.	
10.	

The owner(s) (claimants) of the above mining claims and sites are:

Gunn C. Burkhardt  
(Owner's Name - Please Print)

9100 Indian Hills Rd.  
(Street or P.O. Box)

Tucson      AZ      85749  
(City)                      (State)                      (Zip Code)

  
(Owner's Signature)

\_\_\_\_\_  
(Owner's Name - Please Print)

\_\_\_\_\_  
(Street or P.O. Box)

\_\_\_\_\_  
(City)                      \_\_\_\_\_  
(State)                      \_\_\_\_\_  
(Zip Code)

\_\_\_\_\_  
(Owner's Name - Please Print)

\_\_\_\_\_  
(Street or P.O. Box)

\_\_\_\_\_  
(City)                      \_\_\_\_\_  
(State)                      \_\_\_\_\_  
(Zip Code)

\_\_\_\_\_  
(Owner's Signature)

\_\_\_\_\_  
(Owner's Signature)

ENTERED IN COMPUTER  
3/19/02

(Owner's Name - Please Print)

(Owner's Signature)

(Street or P.O. Box)

(City)

(State)

(Zip Code)

(Owner's Name - Please Print)

(Owner's Signature)

(Street or P.O. Box)

(City)

(State)

(Zip Code)

(Owner's Name - Please Print)

(Owner's Signature)

(Street or P.O. Box)

(City)

(State)

(Zip Code)

(Owner's Name - Please Print)

(Owner's Signature)

(Street or P.O. Box)

(City)

(State)

(Zip Code)

### INSTRUCTIONS

1. This certification is made under the provisions of § 1744 of Title 43 and § 28-28k of Title 30 of the United States Code; and the regulations thereunder (43 CFR Part 3830).
2. The claimant(s) must fill in the dates in paragraph 1 for the beginning and ending of the assessment year for which this waiver is sought.
3. The claimant(s) must fill in the date in paragraph 2 for the beginning of the assessment year for which this waiver is sought.
4. All claim and site names and Bureau of Land Management (BLM) serial numbers must be listed for the mining claims, mill sites, and tunnel sites for which the waiver is sought.
5. All owners of the mining claims, mill sites, and tunnel sites and their addresses must be given.
6. This waiver form must be signed by all the claimants or their designated agent, in original form. If an agent is designated, a notarized designation of agent, signed by all of the claimants with proper address given, must be submitted with this waiver.
7. This form must be filed no later than September 1st for the upcoming assessment year in the BLM State Office where the mining claims or sites are recorded, or the waiver cannot be granted by the BLM. (Example: to obtain a waiver for the assessment year 2000, which begins at noon on September 1, 1999, you must qualify for and file for a waiver no later than September 1, 1999 in the proper BLM State Office).
8. For all mining claims which require assessment work, you must record an affidavit of labor on or before the December 30th immediately following the filing of this waiver. For all other mining claims or sites waived, you must record a notice of intent to hold on or before the December 30th immediately following the filing of this waiver.
9. Mill and tunnel sites may also be listed upon this waiver and be waived from payment of the maintenance fee. A notice of intent to hold for these sites is required to be filed by the December 30th following the filing of this waiver.

### NOTICE/BURDEN HOURS STATEMENT

The Privacy Act of 1974, as amended, and the regulation in 43 CFR 2.48(d) provide that you be furnished the following information in connection with the information required by this certification of waiver from rental fees.

**AUTHORITY:** 30 U.S.C. 28-28k; 43 U.S.C. 1201, 1457, 1740, and 1744; and 43 CFR 3830.

**PRINCIPLE PURPOSE:** This information is to be used to verify that the owner(s) (claimants) of a mining claim has complied with 30 U.S.C. 28f and is entitled to perform assessment work in lieu of paying the maintenance fee for the mining claims listed on this form.

**ROUTINE USE:** (1) Adjudication of the claimant(s) certification of waiver from paying the maintenance fee otherwise required by 30 U.S.C. 28f. (2) Disclosure may be made to appropriate Federal agencies when location is made within the agency's geographic area of responsibility. (3) Information from the record and/or the record will be transferred to the appropriate Federal, State, or local agency, or a member of the public in response to a specific request for pertinent information. (4) Information may also be provided to the Department of Justice or in a proceeding before a court or adjudicative body; or to Federal, State, local or foreign agencies when needed for enforcement of civil or criminal codes or applicable regulations concerning title rights upon the public land.

**EFFECT OF NOT PROVIDING INFORMATION:** Disclosure of this information is required by 30 U.S.C. 28f and 43 CFR Part 3830 for those qualified claimants wishing to take the small miner waiver allowed. Failure to supply the information required in this form to support the claimants certification of waiver from payment of the otherwise required maintenance fees will result in the waiver being disallowed and the mining claims subject to forfeiture by BLM under 30 U.S.C. 28i.

The Paperwork Reduction Act of 1995 requires us to inform you that:

This information is being collected to allow the BLM to determine if you qualify for a waiver from the payment of \$100 per mining claim or site maintenance fee established in 30 U.S.C. 28f and the implementing regulations at 43 CFR 3830. A response to this request is required in accordance with the statute to obtain your benefit.

BLM would like you to know that you do not have to respond to this, or any other, Federal agency-sponsored information collection unless it displays a currently valid OMB control number.

Public reporting burden for this form is estimated to average 8 minutes (0.133 hours) per response, including time to review instructions, gathering and maintaining data, and completing and reviewing the form. Direct comments regarding this burden estimate, or any other aspect of this form, to the U.S. Department of the Interior, Bureau of Land Management, (1004-0114) Bureau Clearance Officer (WO-630), Mail Stop 401 LS, 1849 C St., N.W., Washington, D.C. 20240.

FOR OFFICIAL USE ONLY

2000 APR 20 10:59



United States Department of the Interior  
 Bureau of Land Management  
 BUSINESS & SUPPORT SVCS DIV  
 222 N CENTRAL AVE  
 PHOENIX, AZ 85004 -2203  
 Phone: (602) 417-9200

Receipt	
No:	612740

Transaction #: 638925	
Date of Transaction: 12/27/2002	
CUSTOMER:	GLYNN BURKHARDT HCR 65, BOX 6340 AMADO, AZ 85745

LINE #	QTY	DESCRIPTION	REMARKS	UNIT PRICE	TOTAL
1	1.00	LOCATABLE MINERALS / MINING CLAIMS-NOT NEW-UNADJUD, ONE AUTH NO. ONLY / MINING CLAIM MONEY RECEIVED (455) CASES: AMC351598/\$40.00	POL 2002 (8)	- n/a -	40.00
TOTAL:					\$40.00

PAYMENT INFORMATION			
1	AMOUNT:	\$40.00	POSTMARKED: 12/24/2002
	TYPE:	CHECK	RECEIVED: 12/26/2002
	CHECK NO:	91323308621	
	NAME:	BURKHARDT, GLYNN A HCR 65, BOX 6340 AMADO AZ 85745	

REMARKS

This receipt was generated by the automated BLM Collections and Billing System and is a paper representation of a portion of the official electronic record contained therein.

Return Document to:

For BLM Use Only

AZ-3850-1 (July 1992)

Glynn A. Burkhardt  
HCR 65, Box 6340  
Amado, ARIZ.  
85645

7 CLAIMS X 5 = \$35.00  
OK 541  
10/2

Telephone # ( )-

CHECK ONE

AFFIDAVIT OF PERFORMANCE OF ANNUAL WORK

Also fill in ITEMS 1 through 9 and the reverse side of this document.

NOTICE OF INTENTION TO HOLD

I intend to hold the claim(s) /site(s) listed on the reverse side of this document for the calendar year 19\_\_\_. Also fill in ITEMS 1 through 4 and ITEM 9.

NOTICES OF INTENTION TO HOLD ARE FOR MILL SITES AND TUNNEL SITES OR FOR MINING CLAIMS WHEN ASSESSMENT WORK HAS NOT BEEN DONE, REGARDLESS OF WHETHER THE ANNUAL ASSESSMENT HAS BEEN SUSPENDED, DEFERRED, OR NOT YET ACCRUED. THE FILING OF A NOTICE OF INTENTION TO HOLD SHALL NOT RELIEVE THE OWNER OF COMPLYING WITH FEDERAL AND STATE LAWS PERTAINING TO THE PERFORMANCE OF ANNUAL ASSESSMENT WORK. NOTICES OF INTENTION TO HOLD FOR MILL SITES OR TUNNEL SITES NEED NOT BE COUNTY RECORDED. FOR MINING CLAIMS THE FORM FILED WITH BLM MUST BE IDENTICAL TO THE ONE THAT WAS OR WILL BE FILED WITH THE COUNTY.

Evidence of Annual Assessment Work or a Notice of Intention to Hold must be filed each calendar year following the calendar year in which the Claim/site was located.

ALL CLAIMS LISTED ON A SINGLE AFFIDAVIT MUST BE CONTIGUOUS.

1. State of Arizona, County of Pima SS:
2. I, (Name) Glynn A. Burkhardt
3. Reside at (Address) HCR 65, Box 6340  
City Amado, County Pima, State Az, Zip 85645

being duly sworn, deposes and says that he/she is a citizen of the United States, more than eighteen years of age, that all of the facts set forth in this affidavit/notice, subject to the provisions and penalties of 18 USC 1001 pertaining to the filing of false, fictitious, or fraudulent statements with the United States, are true and correct according to the best of my knowledge, information and belief.

4. Owner's Name and Address (if not shown in Items 1-3 above) CHECK HERE IF THIS IS A CHANGE OF ADDRESS

5. That I am personally acquainted with the mining claim(s). The work and improvements were made by and at the expense of the owner(s) of said claim(s). Said contiguous group of claims, listed on the reverse side of this document, are situated in the Cerro Colorado Mining District, Pima County, Arizona

6. That between the dates starting at 12 o'clock noon on September 1, 192000 and ending at 12 o'clock noon on September 1, 192001 at least \$ 7800 dollars worth of work and improvements were done and performed upon said claim(s) or upon one or more of a contiguous group of claims for the benefit of all, or wholly or partly outside of a contiguous group of claims for the benefit of all, not including the location work.

7. That the following persons were employed to perform the work and improvements described herein:  
R. McCaslin, Mike Hunt, G.A. Burkhardt

8. That the work and improvements performed were: Drilling & Blasting for  
Landmark, Recovery Shaft

9. Dated 12-27-2001 Signature [Signature]

SUBSCRIBED AND SWORN TO before me, a Notary Public, this 27<sup>th</sup> day of December 19 2001 by Glynn A. Burkhardt

Notary Public Kathy Johnson  
MY COMMISSION EXPIRES 2-13-04  
KATHY JOHNSON  
Notary Public - Arizona  
Pima County  
My Commission Expires  
February 13, 2004

For BLM Use Only

This form is for the purpose of complying with the laws of the United States, Department of the Interior, Bureau of Land Management and the State of Arizona pertaining to assessment work and/or a notice of intention to hold. 30 USC 28, 43 CFR 3833.2, ARS 27-208. Subject to Paperwork Reduction Act and Privacy Act statements available at the BLM AZ State Office. The form is not copyrighted. It may be reproduced without restriction.

ENTERED INTO COMPUTER

If the claims/sites have consecutive BLM #'s and are in the same Township, Range and Section(s) they may be listed as follows:

SAMPLE 1-10      A MC 19640-49      DkVPg # 1025/1-10 (or)      4N      20W      36  
 RECORDING # 9106173-82

CLAIM/SITE NAME	SERIAL NUMBER	DkVPg or Recording # of ORIGINAL LOCATION NOTICEI	TWN SHP	RNG	SEC(S)
1. C-3	A MC 351874	11007/2279	20S	R10E	25
2. C-4	A MC 351875	11007/2261	20S	10E	36
3. C-5	A MC 351876	11007/2263	20S	R10E	36
4. C-6	A MC 351877	1107/2265	20S	10E	25
5. C-7	A MC 352016	11011/1498	20S	10E	25
6. C-8	A MC 352017	11011/1500	20S	10E	25
7. C-9	A MC 352018	11011/1502	20S	10E	25
8.	A MC				
9.	A MC				
10.	A MC				
11.	A MC				
12.	A MC				
13.	A MC				
14.	A MC				
15.	A MC				
16.	A MC				
17.	A MC				
18.	A MC				
19.	A MC				
20.	A MC				
21.	A MC				
22.	A MC				
23.	A MC				
24.	A MC				
25.	A MC				
26.	A MC				
27.	A MC				
28.	A MC				
29.	A MC				
30.	A MC				

FILE WITH: Bureau of Land Management, 3707 North 7th Street, P. O. Box 16563, Phoenix, Arizona 85011 and the respective county recorder, ON OR BEFORE DECEMBER 30th (NOT THE 31st). BLM REQUIRES A \$5.00 NONREFUNDABLE SERVICE CHARGE FOR EACH MINING CLAIM, MILL SITE OR TUNNEL SITE. ANNUAL FILINGS THAT ARE NOT ACCOMPANIED BY PROPER SERVICE CHARGES WILL BE RETURNED WITHOUT FURTHER ACTION BY BLM.



Return Document to:

For BLM Use Only

AZ-3850-1 (July 1992)

G. A. Burkhardt  
HER 65, Box 6740  
Amado, ARIZ.  
85745

1 claim x 5 = \$5.00  
CK 541  
2 of 2

Telephone # ( )-



**AFFIDAVIT OF PERFORMANCE OF ANNUAL WORK**

Also fill in ITEMS 1 through 9 and the reverse side of this document.

CHECK ONE



**NOTICE OF INTENTION TO HOLD**

I intend to hold the claim(s) /site(s) listed on the reverse side of this document for the calendar year 19\_\_\_. Also fill in ITEMS 1 through 4 and ITEM 9.

NOTICES OF INTENTION TO HOLD ARE FOR MILL SITES AND TUNNEL SITES OR FOR MINING CLAIMS WHEN ASSESSMENT WORK HAS NOT BEEN DONE, REGARDLESS OF WHETHER THE ANNUAL ASSESSMENT HAS BEEN SUSPENDED, DEFERRED, OR NOT YET ACCRUED. THE FILING OF A NOTICE OF INTENTION TO HOLD SHALL NOT RELIEVE THE OWNER OF COMPLYING WITH FEDERAL AND STATE LAWS PERTAINING TO THE PERFORMANCE OF ANNUAL ASSESSMENT WORK. NOTICES OF INTENTION TO HOLD FOR MILL SITES OR TUNNEL SITES NEED NOT BE COUNTY RECORDED. FOR MINING CLAIMS THE FORM FILED WITH BLM MUST BE IDENTICAL TO THE ONE THAT WAS OR WILL BE FILED WITH THE COUNTY.

Evidence of Annual Assessment Work or a Notice of Intention to Hold must be filed each calendar year following the calendar year in which the Claim/site was located.

ALL CLAIMS LISTED ON A SINGLE AFFIDAVIT MUST BE CONTIGUOUS.

1. State of Arizona, County of Pima 85:  
2. I, (Name) G. A. Burkhardt  
3. Reside at (Address) HER 65, Box 6740  
City Amado, County Pima, State ARIZ, Zip 85745

being duly sworn, deposes and says that he/she is a citizen of the United States, more than eighteen years of age, that all of the facts set forth in this affidavit/notice, subject to the provisions and penalties of 18 USC 1001 pertaining to the filing of false, fictitious, or fraudulent statements with the United States, are true and correct according to the best of my knowledge, information and belief.

4. Owner's Name and Address (If not shown in Items 1-3 above) CHECK HERE IF THIS IS A CHANGE OF ADDRESS

5. That I am personally acquainted with the mining claim(s). The work and improvements were made by and at the expense of the owner(s) of said claim(s). Said contiguous group of claims, listed on the reverse side of this document, are situated in the Cerro Colorado Mining District, Pima County, Arizona

6. That between the dates starting at 12 o'clock noon on September 1, 192001 and ending at 12 o'clock noon on September 1, 192001 at least \$ 2100.00 dollars worth of work and improvements were done and performed upon said claim(s) or upon one or more of a contiguous group of claims for the benefit of all, or wholly or partly outside of a contiguous group of claims for the benefit of all, not including the location work.

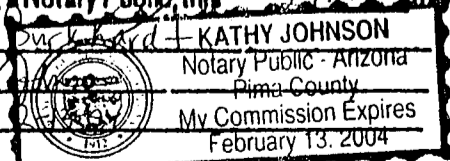
7. That the following persons were employed to perform the work and improvements described herein: Glynn Burkhardt

8. That the work and improvements performed were: Drilling for Ice Step

9. Dated 12-27-2001 Signature [Signature]

SUBSCRIBED AND SWORN TO before me, a Notary Public, this 27th day of December, 192001 by Glynn A. Burkhardt

Notary Public Kathy  
MY COMMISSION EXPIRES \_\_\_\_\_



SI For BLM Use Only  
2001 DEC 27 1002  
ENTERED INTO COMPUTER  
11/15/02

This form is for the purpose of complying with the laws of the United States Department of the Interior, Bureau of Land Management and the State of Arizona pertaining to assessment work and/or a notice of intention to hold. 30 USC 28, 43 CFR 3833.2, ARS 27-208. Subject to Paperwork Reduction Act and Privacy Act statements available at the BLM AZ State Office. The form is not copyrighted. It may be reproduced without restriction.

If the claims/sites have consecutive BLM #'s and are in the same Township, Range and Section(s) they may be listed as follows:

SAMPLE 1-10      A MC 19640-49      Dk/Pg # 1025/1-10 (or)      4N      20W      36  
 RECORDING # 9106173-82

Dk/Pg or Recording #  
 of ORIGINAL LOCATION  
 NOTICEI

TWN      RNG      SEC(S)  
 SHP

CLAIM/SITE NAME      SERIAL NUMBER

CLAIM/SITE NAME	SERIAL NUMBER	Dk/Pg or Recording # of ORIGINAL LOCATION NOTICEI	TWN SHP	RNG	SEC(S)
1. <u>Waterman</u>	A MC <u>351598</u>	<u>2386/162</u>	<u>20S</u>	<u>10E</u>	<u>22</u>
2.	A MC				
3.	A MC				
4.	A MC				
5.	A MC				
6.	A MC				
7.	A MC				
8.	A MC				
9.	A MC				
10.	A MC				
11.	A MC				
12.	A MC				
13.	A MC				
14.	A MC				
15.	A MC				
16.	A MC				
17.	A MC				
18.	A MC				
19.	A MC				
20.	A MC				
21.	A MC				
22.	A MC				
23.	A MC				
24.	A MC				
25.	A MC				
26.	A MC				
27.	A MC				
28.	A MC				
29.	A MC				
30.	A MC				

FILE WITH: Bureau of Land Management, 3707 North 7th Street, P. O. Box 16563, Phoenix, Arizona 85011 and the respective county recorder, ON OR BEFORE DECEMBER 30th (NOT THE 31st). BLM REQUIRES A \$5.00 NONREFUNDABLE SERVICE CHARGE FOR EACH MINING CLAIM, MILL SITE OR TUNNEL SITE. ANNUAL FILINGS THAT ARE NOT ACCOMPANIED BY PROPER SERVICE CHARGES WILL BE RETURNED WITHOUT FURTHER ACTION BY BLM.

**United States Department of the Interior**  
**Bureau of Land Management**  
 BUSINESS & SUPPORT SVCS DIV  
 222 N CENTRAL AVE  
 PHOENIX, AZ 85004 -2203  
 Phone: (602) 417-9200

Receipt	
No:	431463

Transaction #: 453088  
 Date of Transaction: 01/12/2002

CUSTOMER: GLYNN BURKHARDT  
 HCR 65, BOX 6340  
 AMADO, AZ 85745

LINE #	QTY	COMMODITY / SUBJECT / ACTION / PRODUCT	REMARKS	UNIT PRICE	TOTAL
1	1.00	LOCATABLE MINERALS / MINING CLAIMS-NOT NEW-UNADJUD.ONE AUTH NO. ONLY / MINING CLAIM MONEY RECEIVED (455)	POL 2001 (8)	- n/a -	\$40.00
<b>TOTAL:</b>					<b>\$40.00</b>

PAYMENT INFORMATION			
1	AMOUNT:	\$40.00	POSTMARKED: N/A
	TYPE:	CHECK	RECEIVED: 01/12/2002
	CHECK NO:	541	
	NAME:	BURKHARDT, GLYNN HCR 65, BOX 6340 AMADO AZ 85745	

REMARKS


PHONE: 520-749-1393

CASE SERIAL NUMBER INFORMATION		
TRNS #	LINE #	CASES
453088	1	AMC351598/\$40.00


This receipt was generated by the automated BLM Collections and Billings System and is a paper representation of a portion of the official electronic record contained therein.

Glynn A. Burkhardt  
HCR 65, Box 6340  
Amado, ARIZ.  
85745

REGISTERED MAIL



7000 1670 0002 3179 2582



ARIZ. State Office  
U. S. Bureau of Land Management  
222 N. Central Ave., Suite 101  
Phoenix  
ARIZONA

85004-2203

RECEIVED  
BUREAU OF LAND MANAGEMENT  
2001 DEC 31 A 8:42  
PHOENIX, ARIZONA

RETURN RECEIPT  
REQUESTED

**MAINTENANCE FEE PAYMENT** Sept. 01, 20

**\$100.00 MAINTENANCE FEE PAYMENT DUE ON OR BEFORE AUGUST 31, 19**  
**IN LIEU OF ASSESSMENT WORK FOR THE UPCOMING ASSESSMENT**  
**YEAR BEGINNING SEPTEMBER 1 OF THE YEAR NOTED ABOVE.**

BUREAU OF LAND MANAGEMENT  
 ARIZONA STATE OFFICE  
 222 NORTH CENTRAL AVENUE  
 PHOENIX, AZ 85004-2033

COUNT: 9 \$ 900.00 INT: 5pm  
**FOR OFFICIAL USE ONLY**

THE CLAIMS ARE SITUATED IN Pima COUNTY, ARIZONA.

BLM SERIAL NUMBERS NAMES OF CLAIMS OR SITES

A MC \_\_\_\_\_ THRU A MC \_\_\_\_\_  
 COUNTY BOOK/DOCKET \_\_\_\_\_ PAGE(S) OR FEE NO(S) \_\_\_\_\_

A MC \_\_\_\_\_ THRU A MC \_\_\_\_\_  
 COUNTY BOOK/DOCKET \_\_\_\_\_ PAGE(S) OR FEE NO(S) \_\_\_\_\_

(OR) IF NOT CONSECUTIVE NUMBERS LIST SEPARATELY BELOW:

BLM SERIAL NUMBERS	NAME OF CLAIMS/SITES	COUNTY BOOK/DOCKET & PAGE OR FEE NUMBER
A MC <u>184838</u>	<u>L.C. #58</u>	<u>6857/568, 569</u>
A MC <u>184839</u>	<u>L.C. #59</u>	<u>6857/570, 571</u>
A MC <u>350842</u>	<u>C-1</u>	<u>10905/597, 598</u>
A MC <u>350843</u>	<u>C-2</u>	<u>11007/2239</u>
A MC <u>352017</u>	<u>C-8</u>	<u>11011/1500</u>
A MC <u>352018</u>	<u>C-9</u>	<u>11011/1502</u>
A MC <u>351875</u>	<u>C-4</u>	<u>11007/2261</u>
A MC <u>352016</u>	<u>C-7</u>	<u>11011/1498</u>
A MC <u>351874</u>	<u>C-3</u>	<u>11007/2260</u>
A MC _____	_____	_____
A MC _____	_____	_____
A MC _____	_____	_____

10/12/00  
**ENTERED IN COMPUTER**  
 JK-9-7-00

CLAIMANT'S NAME: J. J. Beuland STATE: ARIZ

MAINTENANCE FEE PAYMENT Sept. 01, 20

\$100.00 MAINTENANCE FEE PAYMENT DUE ON OR BEFORE ~~AUGUST 31, 19~~  
IN LIEU OF ASSESSMENT WORK FOR THE UPCOMING ASSESSMENT  
YEAR BEGINNING SEPTEMBER 1 OF THE YEAR NOTED ABOVE.

BUREAU OF LAND MANAGEMENT  
ARIZONA STATE OFFICE  
222 NORTH CENTRAL AVENUE  
PHOENIX, AZ 85004-2033

COUNT: 1 \$ 100.00 INT: sqm  
FOR OFFICIAL USE ONLY

THE CLAIMS ARE SITUATED IN Pima COUNTY, ARIZONA.

BLM SERIAL NUMBERS

NAMES OF CLAIMS OR SITES

A MC 342269 THRU A MC \_\_\_\_\_  
COUNTY BOOK/DOCKET 1039/527 PAGE(S) OR FEE NO(S) \_\_\_\_\_

A MC \_\_\_\_\_ THRU A MC \_\_\_\_\_  
COUNTY BOOK/DOCKET \_\_\_\_\_ PAGE(S) OR FEE NO(S) \_\_\_\_\_

(OR) IF NOT CONSECUTIVE NUMBERS LIST SEPARATELY BELOW:

BLM  
SERIAL NUMBERS

NAME OF CLAIMS/SITES

COUNTY  
BOOK/DOCKET & PAGE  
OR FEE NUMBER

A MC \_\_\_\_\_

A MC \_\_\_\_\_

A MC \_\_\_\_\_

A MC \_\_\_\_\_

A MC \_\_\_\_\_

A MC \_\_\_\_\_

A MC \_\_\_\_\_

A MC \_\_\_\_\_

A MC \_\_\_\_\_

A MC \_\_\_\_\_

A MC \_\_\_\_\_

A MC \_\_\_\_\_

CLAIMANT'S NAME:

[Signature]

CITY: Tucson

STATE: AZ

2,1012/00  
ENTERED IN COMPUTER  
9.7.00

8/29/2000  
U. S. Bureau of Land Management  
Arizona State Office  
222 N. Central Avenue  
Phoenix, ARIZ., 85004-2202

Folks,  
Please find notices for Twenty  
claims (Maintenance Fee) and check  
for Two Thousand dollars.

Sincerely,

Glynn G. Burkhardt  
9100 Indian Hills Rd.  
Tucson, ARIZ., 85749

Ph. 520-749-1393

RECEIVED  
BUREAU OF  
LAND MANAGEMENT  
SEP 1 11 59 AM '00  
PHOENIX, ARIZONA  
STATE OFFICE

205pm





MAINTENANCE FEE PAYMENT Sept. 01, 20

\$100.00 MAINTENANCE FEE PAYMENT DUE ON OR BEFORE AUGUST 31, 1999  
 IN LIEU OF ASSESSMENT WORK FOR THE UPCOMING ASSESSMENT  
 YEAR BEGINNING SEPTEMBER 1 OF THE YEAR NOTED ABOVE.

BUREAU OF LAND MANAGEMENT  
 ARIZONA STATE OFFICE  
 222 NORTH CENTRAL AVENUE  
 PHOENIX, AZ 85004-2033

COUNT: 1 \$ 100.00 INT: 990  
 FOR OFFICIAL USE ONLY

THE CLAIMS ARE SITUATED IN Pima COUNTY, ARIZONA

BLM SERIAL NUMBERS

NAMES OF CLAIMS OR SITES

A MC \_\_\_\_\_ THRU A MC \_\_\_\_\_  
 COUNTY BOOK/DOCKET \_\_\_\_\_ PAGE(S) OR FEE NO(S) \_\_\_\_\_  
 A MC \_\_\_\_\_ THRU A MC \_\_\_\_\_  
 COUNTY BOOK/DOCKET \_\_\_\_\_ PAGE(S) OR FEE NO(S) \_\_\_\_\_

(OR) IF NOT CONSECUTIVE NUMBERS LIST SEPARATELY BELOW:

BLM  
 SERIAL NUMBERS

NAME OF CLAIMS/SITES

COUNTY  
 BOOK/DOCKET & PAGE  
 OR FEE NUMBER

A MC <u>350 844</u>	<u>Comet</u>	<u>10902/1539</u>
A MC _____	_____	_____
A MC _____	_____	_____
A MC _____	_____	_____
A MC _____	_____	_____
A MC _____	_____	_____
A MC _____	_____	_____
A MC _____	_____	_____
A MC _____	_____	_____
A MC _____	_____	_____
A MC _____	_____	_____
A MC _____	_____	_____

ENTERED IN COMPUTER

10/12/00  
9-7-00

CLAIMANT'S NAME [Signature] STATE ARI

MAINTENANCE FEE PAYMENT Sept. 01, 20

\$100.00 MAINTENANCE FEE PAYMENT DUE ON OR BEFORE AUGUST 31, 1900  
IN LIEU OF ASSESSMENT WORK FOR THE UPCOMING ASSESSMENT  
YEAR BEGINNING SEPTEMBER 1 OF THE YEAR NOTED ABOVE.

BUREAU OF LAND MANAGEMENT  
ARIZONA STATE OFFICE  
222 NORTH CENTRAL AVENUE  
PHOENIX, AZ 85004-2003

COUNT: 1 \$ 100.00 INT: 4%  
FOR OFFICIAL USE ONLY

THE CLAIMS ARE SITUATED IN Pima COUNTY, ARIZONA.

BLM SERIAL NUMBERS NAMES OF CLAIMS OR SITES  
A MC \_\_\_\_\_ THRU A MC \_\_\_\_\_  
COUNTY BOOK/DOCKET \_\_\_\_\_, PAGE(S) OR FEE NO(S) \_\_\_\_\_  
A MC \_\_\_\_\_ THRU A MC \_\_\_\_\_  
COUNTY BOOK/DOCKET \_\_\_\_\_, PAGE(S) OR FEE NO(S) \_\_\_\_\_

(OR) IF NOT CONSECUTIVE NUMBERS LIST SEPARATELY BELOW:

BLM SERIAL NUMBERS	NAME OF CLAIMS/SITES	COUNTY BOOK/DOCKET & PAGE OR FEE NUMBER
A MC <u>35/876</u>	<u>C-5</u>	<u>11007/2263</u>
A MC <u>35/877</u>	<u>C-6</u>	<u>11007/2265</u>
A MC _____	_____	_____
A MC _____	_____	_____
A MC _____	_____	_____
A MC _____	_____	_____
A MC _____	_____	_____
A MC _____	_____	_____
A MC _____	_____	_____
A MC _____	_____	_____
A MC _____	_____	_____
A MC _____	_____	_____

10/12/00  
ENTERED IN COMPUTER  
SA 9-7-00

CLAIMANT'S NAME: [Signature]  
STATE ARIZ.



# BLM - Mining Claims

Last modified: 06/19/2000 14:51:10  
 Status: ACTIVE

Serial-No:

## Case Header Details

Case Type	Claim Name	Commodity
384101	L 21	

## Owner Details

Search Criteria:  Search Column:

Proprietor Name(LFI)	Address	City	State	Zip
BURKHARDT GLYNN A	9100 INDIAN HILLS RD	TUCSON	AZ	85749

# Customers: 1

## Land Description Details

Meridian:  Township:  Range:  Section:  Search Column:

Meridian	Twp	Range	Sec	NE	NW	SW	SE	GEO-CNTY	Dist/RA	Agency
14	0080S	0120E	019	X			X	AZ021	0600	

# Locations:

## Action Details

Search Criteria:  Search Column:

	Date (mm/dd/yyyy)	Code	Action Taken	Action Remarks
1	01/01/1982	403	LOCATION DATE	
2	03/29/1982	395	RECORDATION NOTICE RECD	
3	08/31/1999	482	RENTAL/MAINTENANCE FEE	2000
4	12/30/1999	113	ADDITIONAL INFO RECEIVED	RECEIPT 50841
5	09/07/1999	113	ADDITIONAL INFO RECEIVED	RECEIPT 2348068

# Actions: 24

MAINTENANCE FEE PAYMENT Sept. 01, 20

\$100.00 MAINTENANCE FEE PAYMENT DUE ON OR BEFORE AUGUST 31, 19  
 IN LIEU OF ASSESSMENT WORK FOR THE UPCOMING ASSESSMENT  
 YEAR BEGINNING SEPTEMBER 1 OF THE YEAR NOTED ABOVE.

BUREAU OF LAND MANAGEMENT  
 ARIZONA STATE OFFICE  
 222 NORTH CENTRAL AVENUE  
 PHOENIX, AZ 85004-2003

COUNTY: 4 \$ 400.00 INT: 3pm  
 FOR OFFICIAL USE ONLY

THE CLAIMS ARE SITUATED IN Pinal COUNTY, ARIZONA

BLM SERIAL NUMBERS NAMES OF CLAIMS OR SITES

A MC \_\_\_\_\_ THRU A MC \_\_\_\_\_  
 COUNTY BOOK/DOCKET \_\_\_\_\_ PAGE(S) OR FEE NO(S) \_\_\_\_\_

A MC \_\_\_\_\_ THRU A MC \_\_\_\_\_  
 COUNTY BOOK/DOCKET \_\_\_\_\_ PAGE(S) OR FEE NO(S) \_\_\_\_\_

OR IF NOT CONSECUTIVE NUMBERS LIST SEPARATELY BELOW

COUNTY  
 BOOK, DOCKET & PAGE  
 OR FEE NUMBER

BLM  
 SERIAL NUMBERS

NAME OF CLAIMS/SITES

A MC 161026

L-4

1096/168

A MC 161027

L-5

1096/171

A MC 161091

L-19

1096/199

161043

A MC 161042

L-21

1096/203

A MC \_\_\_\_\_

A MC \_\_\_\_\_

A MC \_\_\_\_\_

A MC \_\_\_\_\_

A MC \_\_\_\_\_

A MC \_\_\_\_\_

A MC \_\_\_\_\_

A MC \_\_\_\_\_

ENTERED IN COMPUTER

10-19-9-00

9100 Indian Hills Rd.

Tucson ARIZ. 85749

*[Signature]*

MAINTENANCE FEE PAYMENT Sept. 01, 20

\$100.00 MAINTENANCE FEE PAYMENT DUE ON OR BEFORE AUGUST 31, 19  
 IN LIEU OF ASSESSMENT WORK FOR THE UPCOMING ASSESSMENT  
 YEAR BEGINNING SEPTEMBER 1 OF THE YEAR NOTED ABOVE.

BUREAU OF LAND MANAGEMENT  
 ARIZONA STATE OFFICE  
 222 NORTH CENTRAL AVENUE  
 PHOENIX, AZ 85004-2023

COUNT: 1 \$ 100.00 INT: 59M  
 FOR OFFICIAL USE ONLY

THE CLAIMS ARE SITUATED IN Pinal COUNTY, ARIZONA

BLM SERIAL NUMBERS

NAMES OF CLAIMS OR SITES

A MC \_\_\_\_\_ THRU A MC \_\_\_\_\_  
 COUNTY BOOK/DOCKET \_\_\_\_\_ PAGE(S) OR FEE NO(S) \_\_\_\_\_

A MC \_\_\_\_\_ THRU A MC \_\_\_\_\_  
 COUNTY BOOK/DOCKET \_\_\_\_\_ PAGE(S) OR FEE NO(S) \_\_\_\_\_

NOTE: IF NOT CONSECUTIVE NUMBERS LIST SEPARATELY BELOW:

COUNTY  
 BOOK, DOCKET & PAGE  
 OR FEE NUMBER

BLM  
 SERIAL NUMBERS

NAME OF CLAIMS/SITES

A MC 248943

Green Copper #5

0341/511,512

A MC \_\_\_\_\_

A MC \_\_\_\_\_

A MC \_\_\_\_\_

A MC \_\_\_\_\_

A MC \_\_\_\_\_

A MC \_\_\_\_\_

A MC \_\_\_\_\_

A MC \_\_\_\_\_

A MC \_\_\_\_\_

A MC \_\_\_\_\_

A MC \_\_\_\_\_

10/12/00  
 IN COMPUTER

9-7-00

9100 Indian Hills Rd  
 Tucson, ARIZ, 85749

*[Signature]*



**United States Department of the Interior**  
**Bureau of Land Management**  
 BUSINESS & SUPPORT SVCS DIV  
 222 N CENTRAL AVE  
 PHOENIX, AZ 85004 -2203  
 Phone: (602) 417-9200

Receipt	
No:	183153

<b>Transaction #:</b> 196505					
<b>Date of Transaction:</b> 09/05/2000					
<b>CUSTOMER:</b>		GLYNN G BURKHARDT 9100 INDIAN HILLS RD TUCSON, AZ 85749			
LINE #	QTY	COMMODITY / SUBJECT / ACTION / PRODUCT	REMARKS	UNIT PRICE	TOTAL
1	1	LOCATABLE MINERALS / MINING CLAIMS-ACCOUNTS/UNADJUDICATED / MINING CLAIM MONEY RECEIVED (455)	MAINT 2001 (20)	- n/a -	\$2,000.00
<b>TOTAL:</b>					<b>\$2,000.00</b>

PAYMENT INFORMATION			
1	AMOUNT:	\$2,000.00	POSTMARKED: 08/29/2000
	TYPE:	CHECK	RECEIVED: 09/01/2000
	CHECK NO:	001035832	
	NAME:	BURKHARDT, G. G. 9100 INDIAN HILLS RD TUCSON AZ 85749	

REMARKS
PHONE #520-749-1393

CASE SERIAL NUMBER INFORMATION		
TRNS #	LINE #	CASES
196505	1	AMC342269

This receipt was generated by the automated BLM Collections and Billings System and is a paper representation of a portion of the official electronic record contained therein.



G.G. Burkhardt  
9100 Indian Hills Rd.  
Tucson, ARIZ. 85748

CERTIFIED MAIL



7099 3220 0005 5705 9397



POSTAGE  
3.20

SEP 1 11 39 AM '00  
ARIZONA

RETURN RECEIPT  
REQUESTED

U.S. Dept. of The Interior  
U. S. Bureau of Land Management  
Arizona State Office  
222 N. Central Avenue  
Phoenix, ARIZ.,  
85004-2203

Aug 32 11 36 AM '00  
ARIZONA  
AGENT

Receipt No. 361142

Trans No: 379682

LEAD FILE #'S \_\_\_\_\_

351598

351874

352016

AMC Number	Code	Amount
351598	396	5.00
351874-351877	396	20.00
352016-352018	396	15.00
<b>TOTAL:</b>		<b>\$40.00</b>

AMC Number	Code	Amount
<b>TOTAL:</b>		<b>\$</b>

Date of Doc \_\_\_\_\_

Date of Rec't \_\_\_\_\_

Amount Rec'd 40-

Amount Earned 40-

- 480 POL
- 481 NOI
- 482 MAINT
- 396 TRANS
- 635 AMEND

Date Entered: 3/13/02 MJD

Date Verified: 3/13/02 MJD

Sent to Accts:

Date Earned: \_\_\_\_\_

NOTES:

**United States Department of the Interior**  
**Bureau of Land Management**  
 BUSINESS & SUPPORT SVCS DIV  
 222 N CENTRAL AVE  
 PHOENIX, AZ 85004 -2203  
 Phone: (602) 417-9200

Receipt	
No:	361142

<b>Transaction #:</b> 379682					
<b>Date of Transaction:</b> 08/21/2001					
<b>CUSTOMER:</b>		GLYNN BURKHARDT HCR 65, BOX 6340 AMADO, AZ 85745			
LINE #	QTY	COMMODITY / SUBJECT / ACTION / PRODUCT	REMARKS	UNIT PRICE	TOTAL
1	1.00	LOCATABLE MINERALS / MINING CLAIMS-NOT NEW-UNADJUD. ONE AUTH NO. ONLY / MINING CLAIM MONEY RECEIVED (455)	WAIVER & TRF(8)	- n/a -	\$40.00
<b>TOTAL:</b>					<b>\$40.00</b>

PAYMENT INFORMATION			
1	AMOUNT:	\$40.00	POSTMARKED: 08/16/2001
	TYPE:	CHECK	RECEIVED: 08/20/2001
	CHECK NO:	97987735307	
	NAME:	BURKHARDT, GLYNN G HCR 65, BOX 6340 AMADO AZ 85745	

REMARKS
PHONE: UNAVAILABLE

CASE SERIAL NUMBER INFORMATION		
TRNS #	LINE #	CASES
379682	1	AMC351598/\$40.00

This receipt was generated by the automated BLM Collections and Billings System and is a paper representation of a portion of the official electronic record contained therein.

United States Department of the Interior  
BUREAU OF LAND MANAGEMENT  
ARIZONA STATE OFFICE  
222 North Central Avenue  
Phoenix, Arizona 85004-2203

May 20, 1999

In Reply Refer To:  
3800 (952.3)

CLAIMANT(S): Glynn G. Burkhardt  
9100 Indian Hills Rd.  
Tucson, Arizona 85749

The enclosed claim index is provided to identify the owner's name, address, and AMC number assigned to the claim(s).

The Bureau of Land Management's (BLM) mining claim recordation computer system allows for only one name/address per claimant. If two claimants are listed at the same address, please provide the correct address for each claimant. In order to ensure accuracy in processing your claim please provide the claimant's full legal name if not shown correctly on the location notice.

The BLM's mining claim recordation computer system lists the claimants alphabetically, therefore, we are no longer able to identify the lead owner/agent.

If you have any questions, please call (602) 417-9518.

Enclosure

**NOTICE!!**

**These documents have been scanned!**

**Do not place un-scanned documents beneath this notice!**

**Do not remove this notice from this file!**

GPO Jacket No. 560-102  
Print Order 61540  
Rise Business Services, LLC  
Job=AZ15 7/3/2019



Box Number= AZ15141



Claim Begin-End: AMC351598-AMC351598

**5 Miscellaneous**



AZ15141-10

AMC351149-AMC351598

**NO  
DOCUMENTS  
FOUND**

NO DOCUMENTS FOUND  
NO DOCUMENTS FOUND

**NOTICE!!**

**These documents have been scanned!**

**Do not place un-scanned documents beneath this notice!**

**Do not remove this notice from this file!**

GPO Jacket No. 560-102  
Print Order 61540  
Rise Business Services, LLC  
Job=AZ15 7/3/2019



Box Number= AZ15141



Claim Begin-End: AMC351598-AMC351598

**6 Location Notices-Amendments and Supporting Documents**



AZ15141-10

AMC351149-AMC351598

**MINING CLAIM STATUS REPORT**

*Initial below*  
Status checked: \_\_\_\_\_  
MTP checked: 4/12/99  
GEO checked: ✓  
Preadjudication: See  
Final adjudication: JM 4/29/99

LEAD SERIAL NO. AMC 351598 THROUGH AMC \_\_\_\_\_

\_\_\_\_\_  
LODE 1 @ \$25 = \$ 25.00 (Location fee)  
\_\_\_\_\_  
PLACER 1 @ \$10 = \$ 10.00 (Service fee--curable defect)  
\_\_\_\_\_  
MILL SITE 1 @ \$100 = \$ 100.00 ✓ (Claim Maintenance fee)  
\_\_\_\_\_  
TUNNEL SITE  
\_\_\_\_\_  
ASSOCIATION \$ \_\_\_\_\_ Overage (Copy Fees)  Shortage   
\_\_\_\_\_  
PLACER \$ \_\_\_\_\_ **TOTAL RECEIVED**

OVER-THE-COUNTER:  MAIL:  Timely Filed: YES  NO

**LEGAL DESCRIPTION:**

T 205 R 10E S 22 T \_\_\_\_\_ R \_\_\_\_\_ S \_\_\_\_\_  
T \_\_\_\_\_ R \_\_\_\_\_ S \_\_\_\_\_ T \_\_\_\_\_ R \_\_\_\_\_ S \_\_\_\_\_  
T \_\_\_\_\_ R \_\_\_\_\_ S \_\_\_\_\_ T \_\_\_\_\_ R \_\_\_\_\_ S \_\_\_\_\_  
T \_\_\_\_\_ R \_\_\_\_\_ S \_\_\_\_\_ T \_\_\_\_\_ R \_\_\_\_\_ S \_\_\_\_\_

COMMENTS: \_\_\_\_\_  
\_\_\_\_\_  
\_\_\_\_\_

**ADJUDICATION**

GENERAL JURISDICTION: BLM  or NATIONAL FOREST  \_\_\_\_\_  
Name

SPLIT ESTATE LAND: SX  PX  SRHE  OTHER  N/A  
Specify

WILDERNESS AREA (WA): N/A  
Specify

CLAIMS SUBJECT TO PL 359: YES  NO

PROPER NOTICE FILED IF LOCATING ON SRHE: YES  NO

STATUS: PARTIALLY VOID  VOID

PRIVATE MINERALS  WITHDRAWN  OTHER

EXPLANATION: \_\_\_\_\_  
\_\_\_\_\_  
\_\_\_\_\_  
\_\_\_\_\_  
\_\_\_\_\_  
\_\_\_\_\_  
\_\_\_\_\_  
\_\_\_\_\_

COMMENTS: \_\_\_\_\_  
\_\_\_\_\_  
\_\_\_\_\_



3/5/99

Bureau of Land Management  
ARIZONA State Office  
222 North Central Ave.  
Phoenix, ARIZ., 85004

FOLKS,  
please record this  
mining claim.

Please find check enclosed  
for fees.

Thanks a million

*Glynn G. Burkhardt*

Glynn G. Burkhardt  
9100 Indian Hills Rd,  
Tucson, ARIZ.  
85749

ARIZONA  
STATE OFFICE  
PHOENIX, ARIZONA

MAR 8 10 37 PM '99

RECEIVED  
BUREAU OF  
LAND MANAGEMENT

F. ANN RODRIGUE RECORDER  
RECORDED BY: BA  
DEPUTY RECORDER  
1971 RO30



DOC 10981  
PAGE 1206  
NO. OF PAGES: 2  
SEQUENCE: 19990270627  
02/10/1999  
NOTICE 15:31

W  
COBRE VALLEY LIMITED LIABILITY  
9100 E INDIAN HILLS RD  
TUCSON AZ 85749

MAIL

AMOUNT PAID \$ 10.00

LOCATION NOTICE  
(Lode)

NOTICE IS HEREBY GIVEN that the Waterman #1 lode mining claim has been located by Glynn G. Burkhardt whose address is 9100 Indian Hills Rd., Tucson, ARIZ., 85749. The general course of this claim is East to West and it is situated in the Cerro Colorado Mining District, Pima County, Arizona.

This claim is 1500 feet in length and 600 feet in width. The claim runs from the location monument on which this notice is posted 0 feet in a Easterly direction to the East end line and 1500 feet in a Westerly direction to the West end line. The claim boundaries are marked by six monuments, one at each corner and one at the center of each end line of the claim. The location monument on which this notice is posted is situated within Section 22, T. 20S, R. 10E, G&SR11, Arizona, and this claim encompasses portions of the following quarter section(s), Section(s), Township(s), and Range(s):

South west Quarter of Sec 22, T20S, R10E, Pima Co, ARIZ.  
G&SR11, Arizona.

The locality of this claim with reference to some natural object or permanent monument and additional information (if any) concerning its locality are as follows:

The West End line (N-S) is 1200' from N-S Section line 21, 22. The South line (E-W) is 500 feet North of Sec 21/28, 22/27

DATED AND POSTED on the ground this 15<sup>th</sup> day of January, 19 99.

LOCATOR:

Glynn G. Burkhardt  
\_\_\_\_\_  
\_\_\_\_\_

A claim map must be recorded. See page 77.

A HC 351598

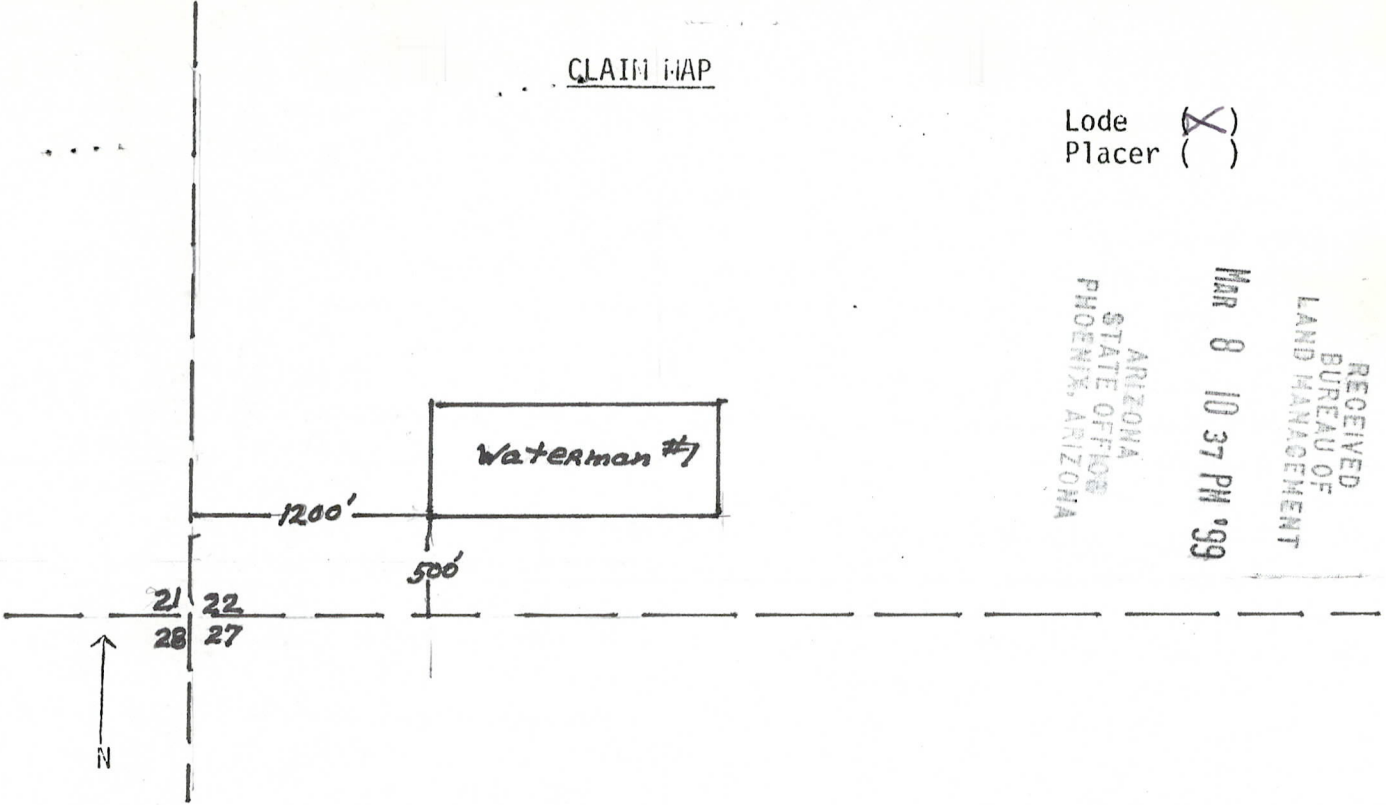
RECEIVED  
BUREAU OF  
LAND MANAGEMENT

MAR 8 10:37 PM '99

ARIZONA  
STATE OFFICE  
PHOENIX, ARIZONA

CLAIM MAP

Lode (X)  
Placer ( )



RECEIVED  
BUREAU OF  
LAND MANAGEMENT  
ARIZONA  
STATE OFFICE  
PHOENIX, ARIZONA  
Mar 8 10 37 PM '99

Scale: 1" = 1000'

1. The above map depicts the Waterman #7 mining claim, which is located in Section(s) 22, Township(s) 20S, Range(s) 10E, G&SR*i*, Pima County, Arizona.
2. Type of corner and location monuments used are as follows: 2x4s, 4x4s, 1 1/4" PVC PIPE
3. The bearings and distances between claim corners are as depicted on the above map.

Instructions:

(i) If the land is surveyed, a corner of the claim or group of contiguous claims must be tied by course and distance to a monument of the public land survey; if the land is unsurveyed, a corner must be tied by course and distance to an established survey monument of a United States Government agency or a United States Mineral Monument; if no such monuments are available, a corner must be tied by course and distance to some prominent natural object or other permanent monument as shown on the map.

(ii) A north arrow, the scale and the bearings and distances between corners must be shown on the map.

(iii) The map must be no larger than 8 1/2" by 14" and the scale must be no more than 1 inch equals 2,000 feet.

(iv) If the claim is a placer with exterior limits conforming to legal subdivisions of the public lands survey, the legal description may be used in place of the information required by item (i) and the bearings and distances between corners need not be provided.

A 11C 351598

1500-1497

\*\*\* U.S. DEPARTMENT OF THE INTERIOR \*\*\* BUREAU OF LAND MANAGEMENT \*\*\* ORCA \*\*\* GEOGRAPHIC CROSS REFERENCE \*\*\* 03/11/99 \*\*\*

-----  
 GEOGRAPHIC STATE: ARIZONA      MERIDIAN: 14      TOWNSHIP: 20-0S      RANGE: 10-0E  
 -----

SEC	SUBDIVISION	MTR X-REFERENCE	NUMBER/TYPER/DISPOSITION/ACRES	PROPRIETOR/INTEREST/RELATIONSHIP
25	E2		CASE: AZA 025986 TYPE: 380910 SURFACE MGT-PLAN DISP: AUTHORIZED 11/03/81 ACRS: 00005.500	BURKHARDT GLYNN G 100.00000% OPERATOR
025	E2		CASE: AZA 0259860 TYPE: 380913 SURFACE MGT-NOTICE DISP: PENDING 08/06/97 ACRS: 00001.000	BURKHARDT GLYNN G 50.00000% OPERATOR BURKHARDT GLYNN G 50.00000% CLAIMANT
031	SE		CASE: AZA 029601 TYPE: 380913 SURFACE MGT-NOTICE DISP: AUTHORIZED 04/26/96 ACRS: 00001.000	MAC VAN CLEAVE 100.00000% OPERATOR
031	SE		CASE: AZA 0296010 TYPE: 380913 SURFACE MGT-NOTICE DISP: PENDING 08/06/97 ACRS: 00001.000	MAC VAN CLEAVE 50.00000% OPERATOR MAC VAN CLEAVE 50.00000% CLAIMANT
036	NW		CASE: AZA 0303400 TYPE: 380913 SURFACE MGT-NOTICE DISP: CLOSED 12/21/97 ACRS: 00001.000	LANG MANUEL 100.00000% OPERATOR
031	NW		CASE: AZA 0303730 TYPE: 380913 SURFACE MGT-NOTICE DISP: PENDING 10/16/96 ACRS: 00001.000	TRIPLETT ROBERT 100.00000% PERMITTEE
36	NW	14 12-0S 11-0E 14 13-0S 11-0E 14 18-0S 12-0E 14 19-0S 13-0E	CASE: AZAR 0011059 TYPE: 285002 ROW-POWER TRANS LIN DISP: AUTHORIZED 05/09/56 ACRS: 00010.840	TRICO ELEC COOP INC 100.00000% HOLDER
36	NW		CASE: AZAR 0031670 TYPE: 286202 ROW-TELEPHONE-TELEG DISP: AUTHORIZED 09/11/68 ACRS: 00001.300	US WEST COMMUNICATIO 50.00000% HOLDER/BILLEE US WEST COMMUNICATIO 50.00000% HOLDER

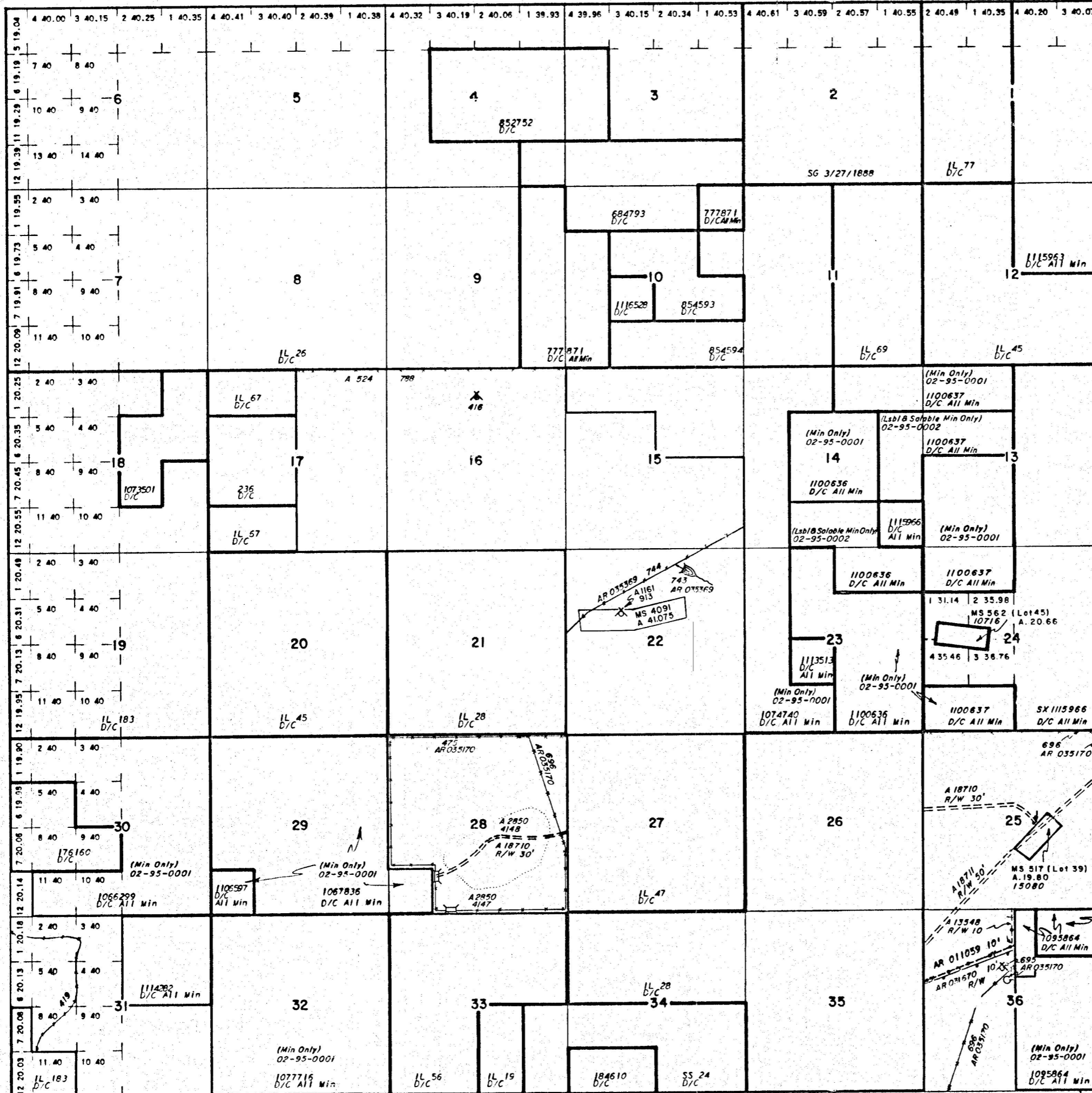
-----  
 CASE TYPE: ALL      DISPO: ALL      14 20-0S 10-0E  
 -----



# TOWNSHIP 20 SOUTH RANGE 10 EAST OF THE GILA AND SALT RIVER MERIDIAN, ARIZONA

PIMA COUNTY

STATUS OF PUBLIC DOMAIN  
LAND AND MINERAL TITLES



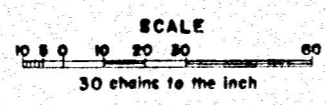
INDEX TO SEGREGATED TRACTS				
RESURVEY TRACT NO.	ORIGINAL SURVEY			
	T	R	SEC	SUBDIVISION

FOR ORDERS EFFECTING DISPOSAL OR USE OF UNIDENTIFIED LANDS WITHDRAWN FOR CLASSIFICATION, MINERALS, WATER AND/OR OTHER PUBLIC PURPOSES, REFER TO INDEX OF MISCELLANEOUS DOCUMENTS.

DIST. NO. 4

MDS 589 SE

RECEIVED  
B.L.H. AZ STATE OFFICE  
PHOENIX, ARIZONA  
1999 MAR 10 P 2:08



**WARNING STATEMENT**  
This plat is the Bureau's Record of Title, and should be used only as a graphic display of the township survey data. Records hereon do not reflect title changes which may have been effected by lateral movements of rivers or other bodies of water. Refer to the cadastral surveys for official survey information.

Lat. 31°30'20" N  
Long. 111°16'18" W

CURRENT TO	BY

T. 20 S.  
R. 10 E.